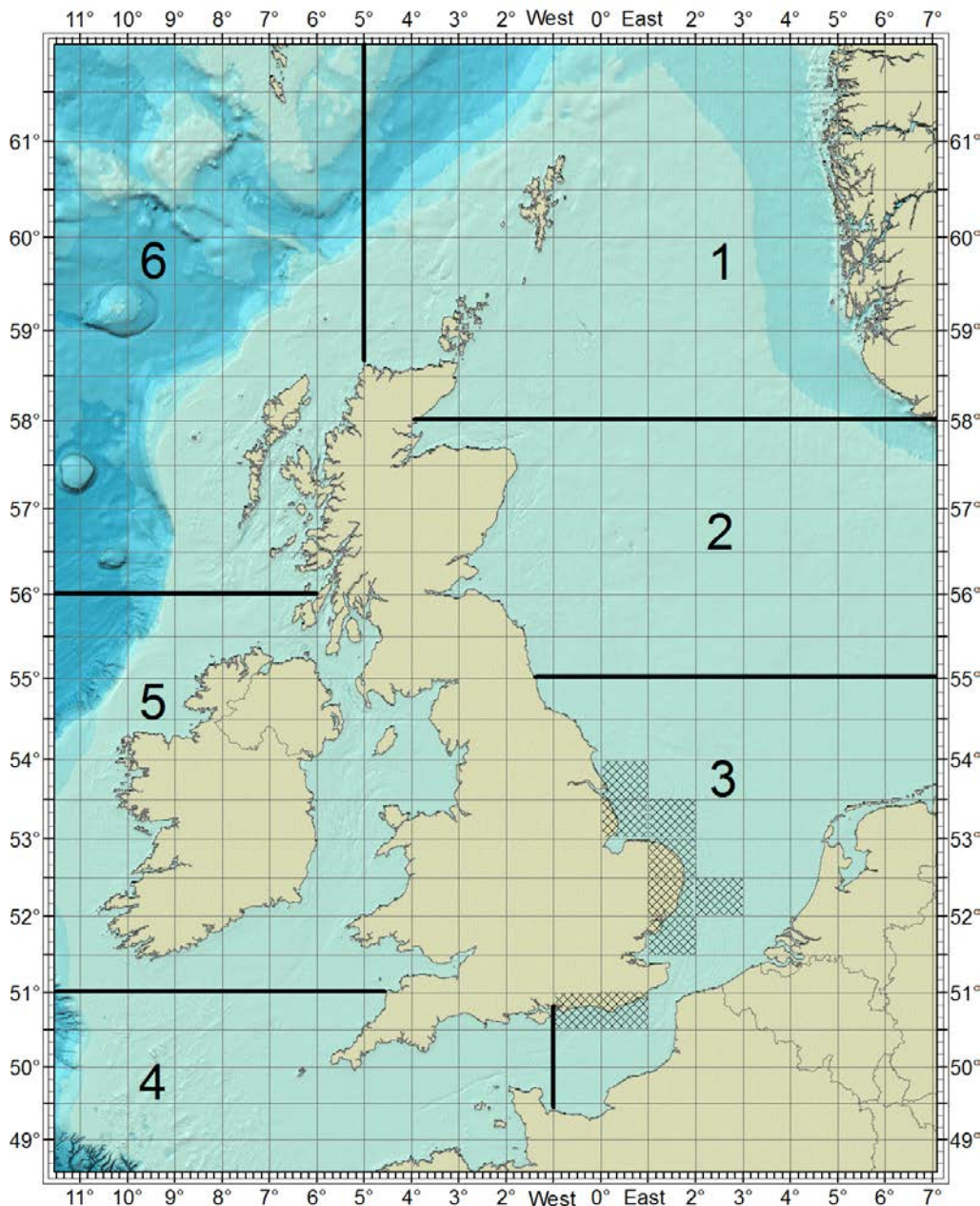


For 'live' Kingfisher updates of offshore activities follow [@KingfisherInfo](#) on Twitter

The shaded blocks below indicate reports of fishing hazards and offshore activities.

What's inside?



**Area 1** (N.A)

1. No Content

**Area 2** (N.A)

1. No Content

**Area 3** (p.2-9)

1. Survey Activity  
2. Marine Licences

**Area 4** (N.A)

1. No Content

**Area 5** (N.A)

1. No Content

**Area 6** (N.A)

1. No Content

Area 3

25 September 2014 | Issue 20


For 'live' Kingfisher updates of offshore activities follow [@KingfisherInfo](#) on Twitter

### Survey Activity

First Published: 25 September 2014 | **Latest Update: 25 September 2014**

#### Geotechnical Survey – Thames Region

On behalf of Britannia Aggregates Ltd, CEMEX UK Marine Ltd & Lafarge Tarmac Marine Ltd, this is to advise that about a geotechnical survey

Company, Vessel & Call Sign	Area Covered	Area Covered	Site Investigation Areas	Start Timeframe & Duration	Area
Britannia Aggregates Ltd, CEMEX UK Marine & Lafarge Tarmac Marine "MV Flatholm"	51°45.034'N 001°39.544'E	51°45.027'N 001°37.961'E	508 509/3 510/1	30/09/2014	
	51°42.028'N 001°39.554'E	51°45.658'N 001°38.389'E		30/10/2014	
	51°42.028'N 001°33.295'E				




For further information: Simon Luckett, Lafarge Tarmac Marine Ltd Tel: 01243 817234 email: [simon.luckett@lafargetarmac.com](mailto:simon.luckett@lafargetarmac.com)

### Survey Activity

First Published: 25 September 2014 | **Latest Update: 25 September 2014**

#### Geophysical Survey – South Coast Region

Hanson Aggregates Marine Ltd this notice is to advise that a vibrocore sampling campaign is due to commence shortly in existing marine aggregate extraction Areas 372/1 and 435 (South Coast region).

Company, Vessel & Call Sign	Area Covered	Area Covered	Site Investigation Areas	Start Timeframe & Duration	Area
Hanson Aggregates Marine Ltd	50°38.531'N 01°01.505'W	50°38.081'N 01°00.256'W	372/1	21/09/2014	
	50°38.531'N 00°59.572'W	50°37.831'N 01°00.555'W		21/10/2014	
	50°38.131'N 01°00.089'W	50°37.831'N 01°02.589'W		For 1 Month	
Hanson Aggregates Marine Ltd	50°41.134'N 00°30.089'W	50°40.981'N 00°29.360'W	435/Area A	21/09/2014	
	50°40.031'N 00°30.091'W	50°41.003'N 00°29.427'W		21/10/2014	
	50°40.339'N 00°29.164'W	50°40.957'N 00°29.648'W		For 1 Month	
	50°40.417'N 00°29.448'W	50°40.897'N 00°29.909'W			
	50°40.497'N 00°29.162'W	50°40.934'N 00°30.025'W			
	50°40.562'N 00°29.009'W	50°41.134'N 00°30.089'W			
	50°40.775'N 00°29.158'W				
Hanson Aggregates Marine Ltd	50°42.032'N 00°30.091'W	50°42.032'N 00°24.092'W	435/Area B	21/09/2014	
	50°41.901'N 00°30.091'W	50°42.029'N 00°26.238'W		21/10/2014	
	50°41.856'N 00°29.920'W	50°41.966'N 00°26.123'W		For 1 Month	
	50°41.865'N 00°29.654'W	50°41.900'N 00°26.222'W			
	50°41.908'N 00°29.408'W	50°41.756'N 00°26.294'W			
	50°41.755'N 00°29.104'W	50°41.636'N 00°26.102'W			
	50°41.597'N 00°29.390'W	50°41.581'N 00°26.002'W			
	50°41.411'N 00°29.049'W	50°41.541'N 00°25.964'W			
	50°41.362'N 00°29.208'W	50°41.530'N 00°26.024'W			
	50°41.214'N 00°29.258'W	50°41.582'N 00°26.123'W			
	50°40.816'N 00°28.578'W	50°41.584'N 00°26.280'W			
	50°41.141'N 00°27.967'W	50°41.699'N 00°26.626'W			
	50°40.948'N 00°27.979'W	50°41.779'N 00°26.889'W			
	50°40.834'N 00°28.152'W	50°41.980'N 00°27.052'W			
	50°40.637'N 00°28.245'W	50°42.032'N 00°27.103'W			
	50°41.998'N 00°24.092'W	50°42.032'N 00°30.091'W			
	50°42.008'N 00°24.092'W				

For further information: Louise Mann, Hanson Aggregates Marine Ltd, Tel: 023 8082 8256 email: [Louise.mann@hanson.biz](mailto:Louise.mann@hanson.biz)

Area 3

25 September 2014 | Issue 20




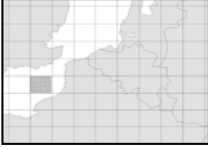
For 'live' Kingfisher updates of offshore activities follow [@KingfisherInfo](#) on Twitter

### Survey Activity

First Published: 14 August 2014 | Latest Update: 11 September 2014

#### Geophysical Survey – Eastern English Channel

Fugro EMU Limited will be conducting geophysical surveys in the Eastern English Channel region

Company, Vessel & Call Sign	Area Covered	Area Covered	Site Investigation Areas	Start Timeframe & Duration	Area
Fugro RV Discovery 2AEL8	50°23.107'N 000°20.078'E 50°20.734'N 000°07.213'E	50°21.498'N 000°07.142'E 50°23.757'N 000°19.916'E	478	18/09/2014 30/10/2014 For 2 Days	
Fugro RV Discovery 2AEL8	50°30.168'N 000°43.042'E 50°29.170'N 000°37.987'E 50°30.050'N 000°37.602'E	50°30.441'N 000°39.906'E 50°30.396'N 000°42.868'E	458	15/09/2014 30/10/2014 For 2 Days	
Fugro RV Discovery 2AEL8	50°29.893'N 000°24.128'E 50°30.842'N 000°29.221'E	50°30.379'N 000°29.526'E 50°29.346'N 000°24.343'E	473 East	21/09/2014 30/10/2014 For 1 Day	
Fugro RV Discovery 2AEL8	50°27.639'N 000°30.255'E 50°28.507'N 000°35.119'E	50°28.159'N 000°35.321'E 50°27.296'N 000°30.395'E	474 Central	23/09/2014 30/10/2014 For 1 Day	


For further information: Sam Drawbridge, Fugro Emu Ltd, Tel: +44(0)1489 860 050 email: [sam.drawbridge@fugroemu.com](mailto:sam.drawbridge@fugroemu.com)

### Survey Activity

First Published: 28 August 2014 | Latest Update: 28 August 2014

#### Geophysical Survey – South Coast of England in the English Channel

A video system will be deployed from the stern of the vessel for approximately 5 minutes at 27 separate within the area defined below.

Company, Vessel & Call Sign	Area Covered	Area Covered	Site Investigation Areas	Start Timeframe & Duration	Area
Fugro RV Discovery 2AEL8	50°20.608'N 000°03.857'E 50°22.452'N 000°07.680'E 50°23.866'N 000°14.093'E 50°24.294'N 000°20.437'E	50°22.766'N 000°20.894'E 50°21.651'N 000°15.053'E 50°19.657'N 000°10.077'E	478	27/08/2014 30/09/2014 For 2 Days	

For further information: Jo Weir, Fugro Emu, Tel: +44(0)23 9220 5500 email: [jo.weir@fugroemu.com](mailto:jo.weir@fugroemu.com)

Area 3

25 September 2014 | Issue 20

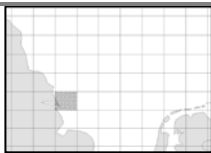






For 'live' Kingfisher updates of offshore activities follow [@KingfisherInfo](#) on Twitter

### Survey Activity

First Published: 16 June 2014 | Latest Update: 16 June 2014

### Sediment Grab Surveys – English Waters

On notice is hereby given of forthcoming seabed sediment grab surveys in marine aggregate producing regions in English waters. The works, which are being commissioned by the regional marine aggregate dredging associations, will involve acquisition of seabed sediment samples using a Hamon grab in order to satisfy monitoring conditions attached to Marine Licences.

Company, Vessel & Call Sign	Area Covered	Area Covered	Start Timeframe & Duration	Area
TBA	<b>Humber</b> 1. 53° 43.655'N 00° 06.878'E 2. 53° 56.834'N 02° 25.386'E	3. 53° 26.578'N 02° 37.686'E 4. 53° 04.021'N 00° 27.913'E	TBA 3a-39	
TBA	<b>Anglian</b> 1. 52° 50.201'N 01° 40.655'E 2. 52° 52.515'N 02° 22.361'E	3. 52° 11.078'N 02° 22.013'E 4. 52° 09.636'N 01° 46.737'E	TBA 3a 58	
TBA	<b>Thames</b> 1. 52° 17.442'N 01° 41.128'E 2. 52° 07.889'N 02° 32.039'E	3. 51° 24.024'N 02° 09.899'E 4. 51° 35.041'N 01° 01.448'E	TBA 3b 12	
TBA	<b>Eastern English Channel</b> 1. 50° 28.653'N 01° 18.221'W 2. 50° 39.672'N 00° 54.041'E	3. 50° 24.819'N 01° 01.165'E 4. 50° 10.148'N 00° 10.587'W	TBA 3b 37	
TBA	<b>Hastings</b> 50° 42.217'N 00° 10.736'E 50° 50.514'N 00° 39.681'E	50° 42.115'N 00° 43.586'E 50° 34.178'N 00° 16.101'E	TBA 3 29	
TBA	<b>Owners</b> 50° 43.664'N 00° 44.439'W 50° 47.861'N 00° 00.402'W	50° 35.070'N 00° 00.511'E 50° 30.199'N 00° 43.812'W	TBA 3 28	
TBA	<b>East Isle of Wight</b> 50° 43.714'N 01° 07.293'W 50° 42.504'N 00° 45.777'W	50° 22.469'N 00° 51.255'W 50° 21.352'N 01° 14.597'W	TBA 3 28	

For further information, please contact: Stuart Lowe, email [rsmpc@marinespace.co.uk](mailto:rsmpc@marinespace.co.uk)

Area 3

25 September 2014 | Issue 20



For 'live' Kingfisher updates of offshore activities follow [@KingfisherInfo](#) on Twitter

### Survey Activity

First Published: 17 March 2014 | **Latest Update: 17 March 2014**

### Geophysical Survey – Humber Region

Westminster Gravels Limited have awarded a geophysical survey within current licence Area 440 (renumbered 515/1) and current licence Area 441/2 (renumbered 515/2) in the Humber Region (Area 3) to GEOxyz Ltd.

Company, Vessel & Call Sign	Towing Cable Length	Area Covered	Site Investigation Areas	Start Timeframe & Duration	Area
GEOxyz Geosurveyor 2GRS3	Maximum 150m	Survey Extend 500m beyond Area Below: 53°25.5173'N 00°52.8946'E 53°24.5174'N 00°54.3945'E 53°24.5173'N 00°56.2466'E 53°22.9893'N 01°01.6177'E 53°23.0341'N 00°50.8116'E 53°24.0173'N 00°48.8951'E 53°24.6673'N 00°49.8949'E	515/1	27/03/2013 - 30/09/2014 For 12 Weeks	
GEOxyz Geosurveyor 2GRS3	Maximum 150m	Survey Extend 500m beyond Area Below: 53°27.4727'N 01°06.5613'E 53°28.8338'N 01°04.9433'E 53°28.9543'N 01°05.5699'E 53°27.4001'N 01°07.2999'E 53°27.6020'N 01°07.8995'E 53°27.9001'N 01°08.5998'E 53°28.3020'N 01°09.0010'E 53°29.0039'N 01°08.6390'E 53°25.9175'N 01°13.5926'E 53°25.5009'N 01°13.5926'E 53°25.5008'N 01°08.2098'E 53°26.0841'N 01°08.2098'E 53°27.4727'N 01°06.5612'E 53°27.4727'N 01°06.5613'E	515/2	27/03/2013 - 30/09/2014 For 12 Weeks	

**For further information, please contact:** Ian Taylor, Westminster Gravels Ltd, Tel: +44(0)1489 885 933 email: [ian.taylor@boskalis.com](mailto:ian.taylor@boskalis.com)

Area 3

25 September 2014 | Issue 20

For 'live' Kingfisher updates of offshore activities follow [@KingfisherInfo](#) on Twitter

### Notice To Fishermen

First Published: 14 August 2014 | **Latest Update: 14 August 2014**

## Regional Active Dredge Area Charts – Issue 24 now available

Regional Active Dredge Area (RADA) charts are routinely produced by the British Marine Aggregate Producers Association (BMAPA) and The Crown Estate on a bi-annual basis (charts are dated 31st January and 31st July) to show where dredging operations are currently permitted within existing marine aggregate production licences.

Areas where dredging is permitted are monitored through the approved Electronic Monitoring System (EMS) that is required to be installed on every marine aggregate dredger operating in UK waters.

Issue 24 of these charts (dated 31st July 2014) is now available to be downloaded from [http://www.bmapa.org/issues/other\\_sea\\_users.php](http://www.bmapa.org/issues/other_sea_users.php)

The need for working areas within production licences can be defined through existing licence conditions or through individual marine aggregate operators' voluntary management arrangements.

Any changes in area or zone from the previous issue (dated 31st January 2014) will be highlighted in red.

Hard copy laminated versions of these charts have been provided to local MMO offices for circulation to local fisheries interests, and hard copies can also be obtained by contacting [bmapa@mineralproducts.org](mailto:bmapa@mineralproducts.org)

For further information on these charts can be obtained by contacting: [bmapa@mineralproducts.org](mailto:bmapa@mineralproducts.org)

### Marine Licence

First Published: 25 March 2014 | **Latest Update: 25 March 2014**

## Renewed Marine Licence for Marine Aggregate Dredging – Area 508

On behalf of Britannia Aggregates Ltd Limited, this is to advise that a Marine Licence for marine aggregate dredging has recently been issued by the Marine Management Organisation (MMO) to allow continuation of dredging on Area 508 (formally Area 108/3).



It is anticipated that operations will commence on or after 1st April 2014 within the coordinates listed below. The duration of the Licence is 15 years.

As required by the Fisheries Code of Practice, Masters of Dredging vessels will call up on VHF 16 when approaching the dredging area at a range of 10nm (approximately 1 hour before operations are to commence) and will provide an estimated time of arrival on the area and position of operation. A VHF working channel will be established between the dredger and fishing vessel(s) if required.

#### Marine Licence Boundary Area 508

51° 45.0340'N	01° 39.5440'E
51° 42.0280'N	01° 39.5540'E
51° 42.0277'N	01° 33.2949'E
51° 45.0275'N	01° 37.9610'E
51° 45.6580'N	01° 38.3890'E
51° 45.0340'N	01° 39.5440'E

For further information, please contact: Richard Fifield, Britannia Aggregates Ltd, Tel: 01474 351130 email: [Richard.fifield@brett.co.uk](mailto:Richard.fifield@brett.co.uk)

Area 3

25 September 2014 | Issue 20

For 'live' Kingfisher updates of offshore activities follow [@KingfisherInfo](#) on Twitter

### Marine Licence

First Published: 01 July 2014 | Latest Update: 01 July 2014

#### Marine Licence for Marine Aggregate Dredging – Areas 511, 512 and 513

On behalf of CEMEX UK Marine Limited this notice is to advise that, subject to a Marine Licence for marine aggregate dredging being issued by the Marine Management Organisation (MMO) dredging will commence on Areas 511, 512 and 513. The areas are dredged at present under Marine Licences for Areas 251, 319 and 360.



It is anticipated that operations will commence under the new Marine Licence in week commencing 23rd June 2014, subject to the issue of the Marine Licence.

As required by the Fisheries Code of Practice, Masters of Dredging vessels will call up on VHF Channel 16 when approaching the dredging area at a range of 10 nm (approximately 1 hour before operations are to commence) and will provide an estimated time of arrival on the area and position of operation. A VHF working channel will be established between the dredger and fishing vessel(s) if required.

#### Marine Licence Boundaries

Area 511	Area 512	Area 513/1	Area 513/2
52° 33.752'N 01° 51.466'E	52° 31.339'N 01° 56.284'E	52° 33.723'N 02° 00.790'E	52° 31.886'N 02° 00.509'E
52° 33.770'N 01° 52.145'E	52° 31.730'N 01° 59.322'E	52° 34.076'N 02° 02.185'E	52° 31.923'N 02° 00.790'E
52° 33.240'N 01° 53.169'E	52° 30.080'N 01° 59.582'E	52° 33.407'N 02° 03.207'E	52° 32.117'N 02° 03.614'E
52° 31.170'N 01° 53.290'E	52° 29.237'N 01° 59.536'E	52° 31.923'N 02° 00.790'E	52° 31.423'N 02° 03.090'E
52° 31.223'N 01° 55.391'E	52° 28.330'N 02° 00.103'E		52° 29.523'N 02° 03.390'E
52° 30.015'N 01° 54.885'E	52° 27.554'N 01° 57.971'E		52° 29.484'N 02° 03.279'E
52° 28.577'N 01° 53.932'E	52° 30.179'N 01° 56.532'E		52° 30.789'N 02° 01.362'E
52° 28.574'N 01° 51.491'E	52° 30.545'N 01° 55.903'E		
52° 31.123'N 01° 51.491'E			

For further information, please contact: Sam Bevan, CEMEX UK Marine Ltd, Tel: +44(0)23 80720215 email: [samatha.bevan@cemex.com](mailto:samatha.bevan@cemex.com)

### Marine Licence

First Published: 25 March 2014 | Latest Update: 25 March 2014

#### New Marine licence for Marine Aggregate Dredging

On behalf of Hanson Aggregates Marine Limited this notice is to advise that a Marine Licence for marine aggregate dredging has recently been issued by the Marine Management Organisation (MMO) for the existing marine aggregate extraction Area 106 and new marine aggregate extraction Area 400 (adjacent to Area 106) (Humber). It is anticipated that operations will commence on or after 1st April 2014 and the licence is valid until 2035.



As required by the Fisheries Code of Practice, Masters of Dredging vessels will call up on VHF Channel 16 when approaching the dredging area at a range of 10 nm (approximately 1 hour before operations are to commence) and will provide an estimated time of arrival on the area and position of operation. A VHF working channel will be established between the dredger and fishing vessel(s) if required.

#### Marine Licence Boundaries

Area 106/1	Area 106/2	Area 106/3	Area 400
53°26.5168'N 00°29.1302'E	53°25.7180'N 00°35.0399'E	53°25.4879'N 00°29.4609'E	53°22.8004'N 00°25.2308'E
53°25.9634'N 00°29.3081'E	53°24.9861'N 00°36.8363'E	53°23.3505'N 00°30.1469'E	53°21.9839'N 00°25.8307'E
53°26.2639'N 00°31.1062'E	53°25.8920'N 00°37.3428'E	53°21.9173'N 00°30.8969'E	53°21.9505'N 00°25.8641'E
53°25.8619'N 00°32.1755'E	53°26.2339'N 00°36.6189'E	53°21.9173'N 00°35.1465'E	53°21.9668'N 00°25.9641'E
53°26.5181'N 00°34.1760'E	53°26.1380'N 00°35.9232'E	53°24.5601'N 00°36.5989'E	53°21.9173'N 00°30.8969'E
53°26.5168'N 00°29.1302'E	53°25.7180'N 00°35.0399'E	53°24.4401'N 00°35.5641'E	53°23.3505'N 00°30.1469'E
		53°24.6621'N 00°34.1790'E	53°23.7865'N 00°30.0075'E
		53°25.1540'N 00°32.1850'E	53°22.8004'N 00°25.2308'E
		53°25.2020'N 00°30.6848'E	
		53°25.4879'N 00°29.4609'E	

For further information: Louise Mann, Hanson Aggregates Marine Ltd, Tel: 023 8082 8256 email: [Louise.mann@hanson.biz](mailto:Louise.mann@hanson.biz)

Area 3

25 September 2014 | Issue 20


For 'live' Kingfisher updates of offshore activities follow [@KingfisherInfo](#) on Twitter

### Marine Licence

First Published: 25 March 2014 | **Latest Update: 25 March 2014**

#### New Marine licence for Marine Aggregate Dredging

On behalf of Hanson Aggregates Marine Limited this notice is to advise that Marine Licences for marine aggregate dredging have recently been issued by the Marine Management Organisation (MMO) for existing marine aggregate extraction Areas 212, 240, 328, 242-361 and 401/2 (Anglian region).



It is anticipated that operations will commence on or after 1st April 2014 and the licences are valid until 2035.

As required by the Fisheries Code of Practice, Masters of Dredging vessels will call up on VHF Channel 16 when approaching the dredging area at a range of 10 nm (approximately 1 hour before operations are to commence) and will provide an estimated time of arrival on the area and position of operation. A VHF working channel will be established between the dredger and fishing vessel(s) if required.

#### Marine Licence Boundaries

Area 212	Area 240	Area 242
52°38.4900'N 01°59.3904'E	52°34.8730'N 01°53.0742'E	52°34.9892'N 02°05.7897'E
52°38.4900'N 02°00.6540'E	52°34.8731'N 01°55.8906'E	52°34.3233'N 02°10.1893'E
52°37.8060'N 02°00.5232'E	52°37.8731'N 01°59.8902'E	52°31.4235'N 02°03.0901'E
52°37.0380'N 02°00.5232'E	52°33.5398'N 01°59.8861'E	52°33.4873'N 02°04.6518'E
52°37.0740'N 01°59.7072'E	52°33.1232'N 01°55.3907'E	52°33.5233'N 02°05.0228'E
52°37.8240'N 01°59.7732'E	52°31.2234'N 01°55.3908'E	52°33.7093'N 02°05.0068'E
52°37.8420'N 01°59.2524'E	52°31.1698'N 01°53.2902'E	52°33.7393'N 02°04.8438'E
52°38.4900'N 01°59.3904'E	52°34.8730'N 01°53.0742'E	52°34.9892'N 02°05.7897'E
Area 361 A	Area 361 B	Area 361 C
52°34.1563'N 02°04.4298'E	52°33.4733'N 02°04.3899'E	52°33.1063'N 02°03.6782'E
52°34.9892'N 02°05.7897'E	52°33.4873'N 02°04.6518'E	52°33.0679'N 02°03.8785'E
52°33.7393'N 02°04.8438'E	52°32.9436'N 02°04.2400'E	52°33.0234'N 02°03.8729'E
52°34.1733'N 02°04.9728'E	52°33.4733'N 02°04.3899'E	52°32.9436'N 02°04.2400'E
52°34.1563'N 02°04.4298'E		52°32.1581'N 02°03.6457'E
		52°33.1063'N 02°03.6782'E
Area 328 A	Area 328 B	Area 328 C
52°38.8388'N 02°02.8568'E	52°35.5231'N 01°59.8902'E	52°34.0902'N 01°59.8903'E
52°34.3233'N 02°10.1893'E	52°35.5231'N 02°02.0230'E	52°34.0562'N 02°00.5232'E
52°34.3233'N 02°02.7897'E	52°34.8562'N 02°01.9900'E	52°33.9402'N 02°00.6732'E
52°34.4132'N 02°03.5079'E	52°34.8562'N 02°02.1570'E	52°34.1562'N 02°01.6401'E
52°36.0061'N 02°03.6568'E	52°34.5902'N 02°02.1400'E	52°33.9352'N 02°01.6241'E
52°36.0400'N 02°02.7899'E	52°34.5902'N 02°02.0400'E	52°33.7232'N 02°00.7902'E
52°36.6060'N 02°02.8399'E	52°34.6902'N 02°01.8570'E	52°33.6232'N 02°00.7902'E
52°36.6380'N 02°02.3539'E	52°34.8731'N 02°01.6571'E	52°33.5572'N 01°59.8903'E
52°38.8388'N 02°02.8568'E	52°35.0901'N 02°01.6731'E	52°34.0902'N 01°59.8903'E
	52°35.9231'N 02°01.5401'E	
	52°34.9401'N 02°01.2071'E	
	52°35.0061'N 02°00.3902'E	
	52°35.1401'N 01°59.8902'E	

For further information: Louise Mann, Hanson Aggregates Marine Ltd, Tel: 023 8082 8256 email: [Louise.mann@hanson.biz](mailto:Louise.mann@hanson.biz)



Area 3

25 September 2014 | Issue 20

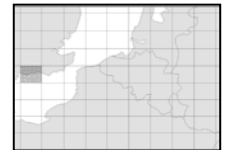
For 'live' Kingfisher updates of offshore activities follow [@KingfisherInfo](#) on Twitter

### Marine Licence

First Published: 13 March 2014 | **Latest Update: 13 March 2014**

#### New Marine licence for Marine Aggregate Dredging

On behalf of Northwood Fareham Ltd and Volker Dredging Limited, this is to advise that a Marine Licence for marine aggregate dredging has recently been issued by the Marine Management Organisation (MMO) to allow continuation of dredging on Area 351.



It is anticipated that operations will commence on or after 1st April 2014 and both the northern and southern areas will be available simultaneously. The duration of the Licence is 15 years.

As required by the Fisheries Code of Practice, Masters of Dredging vessels will call up on VHF 16 when approaching the dredging area at a range of 10nm (approximately 1 hour before operations are to commence) and will provide an estimated time of arrival on the area and position of operation. A VHF working channel will be established between the dredger and fishing vessel(s) if required.

#### Marine Licence Boundary

Area 351 – Northern Area	Area 351 – Southern Area
	50° 38.000'N 00° 53.084'W
	50° 38.000'N 00° 55.063'W
	50° 37.722'N 00° 54.466'W
50° 38.531'N 00° 56.168'W	50° 37.503'N 00° 55.126'W
50° 38.531'N 00° 53.090'W	50° 37.059'N 00° 55.613'W
50° 38.000'N 00° 53.084'W	50° 36.830'N 00° 56.206'W
50° 38.000'N 00° 55.063'W	50° 36.830'N 00° 54.252'W
50° 38.531'N 00° 56.168'W	50° 35.481'N 00° 53.487'W
	50° 37.481'N 00° 53.084'W
	50° 38.000'N 00° 53.084'W

For further information, please contact: Ian Taylor, Northwood Fareham Ltd, Tel: 01489 885933 email: [iantaylor@boskalis.co.uk](mailto:iantaylor@boskalis.co.uk)  
Will Drake, Volker Dredging Ltd, Tel: 01227 829000 email: [will.drake@brett.co.uk](mailto:will.drake@brett.co.uk)