

For 'live' Kingfisher updates of offshore activities, visit www.fishsafe.eu and follow @KingfisherInfo on Twitter

The shaded blocks below indicate reports of fishing hazards and offshore activities.

What's inside?

New Hazards (p.2)

Area 1 (p.3-6)

1. Notice to Fishermen
2. Seabed Activity

Area 2 (p.7 - 8)

1. Notice to Fishermen
2. Seabed Activity

Area 3 (p.9)

1. Seabed Activity

Area 4

1. N/A

Area 5 (p.10)

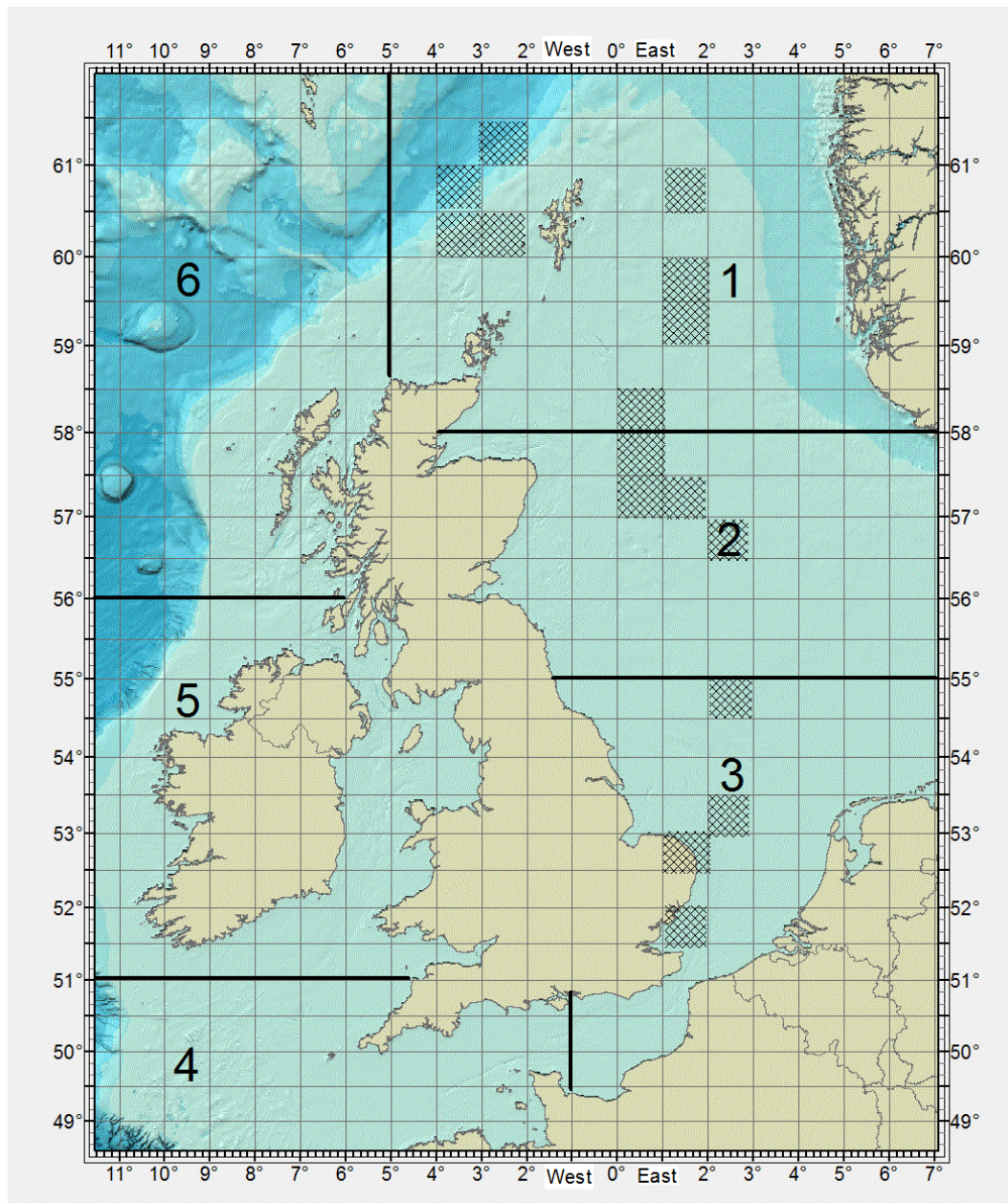
1. Notice to Fishermen

Area 6

1. N/A

Extra... (p.11-16)

1. Rig List
2. Anchor List
3. Survey List
4. Disclaimer



New Hazards





28 January 2016 | Issue 03

For 'live' Kingfisher updates of offshore activities, visit www.fishsafe.eu and follow [@KingfisherInfo](https://twitter.com/KingfisherInfo) on Twitter



Area 1 – Hazard List

Hazard Type	Position	Issue Date	Contact Details	Map
Sunken Vessel Majestic	60°45.535'N 001°17.018'W	28 Jan 2016	nick.strachan@uk.bp.com	
Pipeline Span 204/24a Foinaven	60°18.824'N 004°13.793'W 60°18.819'N 004°13.779'W	28 Jan 2016	nick.strachan@uk.bp.com	
Possible Debris from Well 15/21b-21	58°12.510'N 000°07.388'E	28 Jan 2016	kingfisher@seafish.co.uk	
Lost 3 x 3 ton buoys	61°03.320'N 001°42.680'E	14 Jan 2016	bboim@shell.com	
Lost 5 ton Buoy	60°03.813'N 003°58.493'W	07 Jan 2016	valiant_oim@dodi.com	
New Suspended Wellhead – 9/19-2	59°25.949'N 001°42.308'E	17 Dec 2015	rsalway@cda.com	
Damaged Subsea Tree & Lost Debris Cap (4m x 4m & 3.5 tons)	58°01.185'N 000°55.577'W	19 Nov 2015	Garron.owen@nexencnoocld.com	
New Suspended Wellhead - 15/21a-51	58°14.108'N 000°06.723'E	24 Sept 2015	brian.beattie@nexencnoocld.com	
Stainless Steel Grab 1m x 1m x 1m 200kgs	60°35.160'N 03°01.390'W	02 July 2015	Richard.gordon@nexencnoocld.com	
Buoy and 750kgs Balast (Chain Block)	60°03.790'N 03°59.375'W	08 Oct 2015	George MacKenzie valiant_oim@dodi.com	
New Suspended Wellhead – 205/27-3Z	60°08.002'N 03°42.663'W	08 Oct 2015	Mark.aldrich@chrysaor.com	
New Suspended Wellhead – 9/19b-18X	59°26.887'N 01°37.155'E	08 Oct 2015	Marcelle.wynter@oga.gsi.gov.uk	


Area 2 – Hazard List

Hazard Type	Position	Issue Date	Contact Details	Map
New Suspended Wellhead – 20/02a-8	57°50.083'N 000°37.677'W	17 Dec 2015	rsalway@cda.com	
New Suspended Wellhead – 204/24-1A	60°18.768'N 004°16.068'W	17 Dec 2015	rsalway@cda.com	
New Suspended Wellhead – 21/28a-10Z New Suspended Wellhead – 21/28a-9Y	57°09.386'N 000°31.515'E 57°08.850'N 000°32.482'E	17 Dec 2015	rsalway@cda.com	
New Suspended Wellhead – 22/14b-5 New Suspended Wellhead – 22/14b-6Q	57°36.136'N 001°37.621'E 57°36.136'N 001°37.604'E	17 Dec 2015	rsalway@cda.com	
Pigging equipment outside of 500m SZ (1m x 1.3m)	57°43.547'N 000°45.643'E 57°43.532'N 000°45.617'E	30 July 2015	nick.strachan@uk.bp.com	
Culzean Pin Piles covered by frames that measure 14m x 14m x 7.6 m high.	57°11.546'N 001°54.684'E	30 July 2015	sine.gabbot@maerskoil.com	

Area 3 – Hazard List

Hazard Type	Position	Issue Date	Contact Details	Map
Anchor & Chain 468m long, each link 40mm in diameter with a breadth of 144mm	52°32.600'N 01°53.600'E	02 July 2015	Louise.mann@hanson.biz	
Bethnic Grab large steel bucket held within a solid 1 m3 support frame & short cable	51°49.764'N 01°32.306'E	02 July 2015	phil.latto@marinespace.co.uk	

Area 5 – Hazard List

Hazard Type	Position	Issue Date	Contact Details	Map
New Suspended Wellhead – 106/24-1	52°11.229'N 005°20.000'W	17 Dec 2015	rsalway@cda.com	

For 'live' Kingfisher updates of offshore activities, visit www.fishsafe.eu and follow [@KingfisherInfo](https://twitter.com/KingfisherInfo) on Twitter

Notice To Fishermen

First Published: 28 January 2016 | Latest Update: 28 January 2016

FishSAFE Information – FSIv31 Now Available



The latest release of FSI data is now being distributed to fishermen and is available to download [here](#).

FishSAFE v31 contains the positions of many new oil & gas structures and is available for the following fishing plotter systems: Sodena, Maxsea, Olex, Penta, SIS MicroPlot, Transas Navifisher, Litton FishMaster, TMPlanner Quodfish and also your FishSAFE Unit.

For further information: Kingfisher Information, using the details at the foot of this page.

Notice To Fishermen

First Published: 28 January 2016 | Latest Update: 28 January 2016

Hazard – Sunken Vessel Majestic



Please be advised of the following sunken Vessel as a Potential Hazard. B.P requests and recommends a 300m Exclusion Zone around the vessel location until further notice

Position: 60°45.535'N 001°17.018'W

The vessel dimensions: Length 16m Beam 5.5m. The vessel currently lies approx 2.5m off the PL1761-20" Gas Pipeline.



For further information: Nick Strachan, BP, Tel: +44 (0)1224 955089 email: nick.strachan@uk.bp.com

Notice To Fishermen

First Published: 28 January 2016 | Latest Update: 28 January 2016

Hazard – Pipeline Span 204/24a Foinaven



Please be advised of the following unreported Pipeline Span as a Potential Hazard

Pipeline Span > 0.8m Pipeline: PL1249 – 8" Gas Disposal Pipeline (F61) Block 204/24a Foinaven

Position Start: 60°18.824'N 004°13.793'W Position End: 60°18.819'N 004°13.779'W

The total length of the span is 6.2m with a maximum height of 1.1m



For further information: Nick Strachan, BP, Tel: +44 (0)1224 955089 email: nick.strachan@uk.bp.com

Notice To Fishermen

First Published: 28 January 2016 | Latest Update: 28 January 2016

Hazard – Possible Debris from Well 15/21b-21



Possible remains of well 15/21b-21 Further investigations ongoing

Position: 58°12.510'N 000°07.388'E



For further information: Kingfisher, Tel: +44(0)1472 252307 email: kingfisher@seafish.co.uk

For 'live' Kingfisher updates of offshore activities, visit www.fishsafe.eu and follow [@KingfisherInfo](https://twitter.com/KingfisherInfo) on Twitter

Notice To Fishermen


First Published: 14 January 2016 | Latest Update: 14 January 2016

Hazard – UXO Cromarty Well

 [Map Link](#)

Please note that 2 UXO's have been observed from ROV footage near the Cromarty Well 1

Position: 58°03.378'N 001°05.186'W size 1.9 x 1.1 x 0.1m
58°03.135'N 001°04.955'W size 0.9 x 0.7 x 0.3m



For further information: Carol Barbone, BG Group, Tel: 01224 202169 email: carol.barbone@bg-group.com

Notice To Fishermen

First Published: 07 January 2016 | Latest Update: 14 January 2016

Hazard – Lost 3 x 3 ton buoys

 [Map Link](#)

Please note that 3 x 3 ton buoys have broken free from close to the Brent B Platforms and have drifted

Last known position: 61°03.320'N 001°42.680'E



For further information: Lee Stewart, Shell UK Ltd, Tel: +44(0)1224 882000 email: bboim@shell.com

Notice To Fishermen

First Published: 07 January 2016 | Latest Update: 07 January 2016

Hazard – Lost 5 ton buoy

 [Map Link](#)

Please note that a 5 ton sub surface bright yellow, anchor buoy has broken free from close to the Solan Platform and has drifted

Last known position: 60°03.813'N 003°58.493'W



For further information: George MacKenzie OIM Ocean Valiant 158 Diamond Offshore Tel: +44 (0)1224 501435 email: valiant_oim@dodi.com

Notice To Fishermen

First Published: 17 December 2015 | Latest Update: 17 December 2015

Suspended Wellheads – Structures On the Seabed

Please be advised that the suspended wellhead below, should be added to your Kingfisher Yellow Card Edition July 2015.

Structure	Operator	Position
9/19-2	Apache	59°25.949'N 001°42.308'E



For further information: Richard Salway, rsalway@cdal.com

For 'live' Kingfisher updates of offshore activities, visit www.fishsafe.eu and follow [@KingfisherInfo](https://twitter.com/KingfisherInfo) on Twitter

Notice To Fishermen

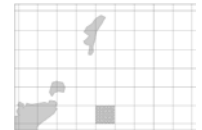
First Published: 19 November 2015 | Latest Update: 19 November 2015

Hazard – Damaged Subsea Tree & Lost Debris Cap

 [Map Link](#)

Please note that damaged subsea xmas tree which we have recently discovered during a DSV inspection at the northern drill centre of the Golden Eagle Field. (4m x 4m & 3.5 tons)

It was reported to be at the following approximate location: 58°01.185'N 000°55.577'W



For further information: Garron Owen, Nexen Tel: 01224 371134 email: Garron.owen@nexencoold.com

Notice To Fishermen

First Published: 22 October 2015 | Latest Update: 22 October 2015

Hazard – Abandoned TA Cap

 [Map Link](#)

During Abandonment of Well Ptarmigan 15/29a-15. The TA cap has been pulled off the well by a trawler. The TA cap is 77kgs 25"OD 35"Height

Further investigation with the ROV has uncovered a crater where it is presumed wellhead has sank into the seabed

Position: 58°08.186'N 00°46.240'E



For further information: Mike Swankie, Premier Oil, Tel: 01224 618965 email: mswankie@premier-oil.com

Notice To Fishermen

First Published: 08 October 2015 | Latest Update: 08 October 2015

Hazard – Solan - Sunk Buoy & 750kg Ballast (Chain Block)

 [Map Link](#)

A wave rider buoy has sunk and the associated 750kg ballast (chain block) are now creating a potential hazard 1km West of the Solan Platform

Position: 60°03.790'N 03°59.375'W



For further information: George MacKenzie, Diamond Offshore, Tel: +44(0) 1224 501435 email: valiant_oim@dodi.com

Seabed Activity

First Published: 21 May 2014 | Latest Update: 20 October 2015

Ellon & Grant Life Extension Project – New Umbilical

TEPUK have completed emplacement of a new umbilical between Dunbar Platform and Ellon / Grant subsea 500m zone in 2015. Currently awaiting results to prove everything installed correctly.

Please avoid the area during this time.

Block	Coordinates
3/14a to 3/15b	60°37.730'N 01°39.050'E to 60°35.840'N 01°48.330'E



For further information: Luis McArthur, Total, Tel: 01224 297903 email: Luis.mcarthur@total.com

For 'live' Kingfisher updates of offshore activities, visit www.fishsafe.eu and follow [@KingfisherInfo](https://twitter.com/KingfisherInfo) on Twitter

Seabed Activity


First Published: 21 May 2014 | **Latest Update: 22 September 2015**

Edradour / Glenlivet Field Development – Construction Activities

TEPUK will have vessels in-field commencing construction activities on Edradour / Glenlivet project.

Please note that TEPUK have two new permanent subsea 500m safety zones which come into effect 14 July 2015

	Area	Block	Coordinates
Glenlivet		UKCS 214/30a	61°04.600'N 02°05.010'W
Edradour		UKCS 206/4a	60°56.040'N 02°14.010'W



For further information: Luis McArthur, Total, Tel:01224 297903 email: Luis.mcarthur@total.com

For 'live' Kingfisher updates of offshore activities, visit www.fishsafe.eu and follow [@KingfisherInfo](https://twitter.com/KingfisherInfo) on Twitter

Notice To Fishermen

First Published: 14 January 2016 | **Latest Update: 14 January 2016**

Hazard – UXO Atlantic to St Fergus Pipeline

 [Map Link](#)

Please note that 6 UXO have been observed from ROV footage along the Atlantic to St. Fergus Pipeline

Position: 57°57.395'N 000°58.869'W size 1.0 x 0.9 x 0.5m
 57°57.386'N 000°58.806'W size 1.7 x 0.6 x 0.5m
 57°57.455'N 000°58.819'W size 1.0 x 0.6 x 0.5m
 57°57.465'N 000°58.811'W size 1.3 x 0.8 x 0.4m
 57°57.468'N 000°58.804'W size 6.1 x 2.5m
 57°57.548'N 000°58.901'W size 1.4 x 1.1 x 0.2m



For further information: Carol Barbone, BG Group, Tel: 01224 202169 email: carol.barbone@bg-group.com

Notice To Fishermen

First Published: 17 December 2015 | **Latest Update: 17 December 2015**

Suspended Wellheads – Structures On the Seabed

Please be advised that the suspended wellhead below, should be added to your Kingfisher Yellow Card Edition July 2015.

Structure	Operator	Position
20/02a-8	Nexen	57°50.083'N 000°37.677'W
204/24-1A	BP	60°18.768'N 004°16.068'W
21/28a-10Z	Antrim	57°09.386'N 000°31.515'E
21/28a-9Y	Antrim	57°08.850'N 000°32.482'E
22/14b-5	EON	57°36.136'N 001°37.621'E
22/14b-6Q	EON	57°36.136'N 001°37.604'E

For further information: Richard Salway, rsalway@cdal.com

Seabed Activity

First Published: 03 March 2014 | **Latest Update: 14 January 2016**

Montrose BLP Project – Development Operations

 [Map Link](#)

Offshore campaigns currently in progress or upcoming;

- Installation of new pipeline bundles along the 10km corridor between Montrose BLP and the Cayley Drill Centre (Complete)
- Shaw pipeline installation (18km) between Montrose BLP and Shaw Drill Centres (Complete)
- Rock dumping along the Shaw 10" Pipeline route for Upheaval Buckling Mitigation (Complete).
(68 locations ranging in height above MSBL from circa 0.3m to 4.0m)



Please note: HSE recognised 500m Safety Zone are now in force at the following:

Cayley drill centre 57°25.167'N 001°13.804'E Cayley/Montrose intermediate towhead 57°26.160'N 001°18.420'E
 Shaw Production drill centre 57°17.813'N 001°21.755'E Shaw WI drill centre 57°17.369'N 001°22.299'E

Key Coordinates	Coordinates	Key Coordinates	Coordinates
Montrose BLP	57°27.068'N 001°23.214'E	Shaw Prod DC	57°17.813'N 001°21.755'E
Cayley Drill Centre	57°25.167'N 001°13.804'E	Shaw Water Injection DC	57°17.369'N 001°22.299'E
44" Langed Crossing	57°25.924'N 001°17.332'E	24" GAEL crossings	57°25.757'N 001°22.760'E
24" GAEL Crossing	57°26.671'N 001°20.804'E	14" Forties Crossings-	57°27.054'N 001°22.987'E

For further information: Lilla Onodi, Talisman, Tel+44 (0)1224 358867 email: LOnodi@talisman-sinopec.com

For 'live' Kingfisher updates of offshore activities, visit www.fishsafe.eu and follow [@KingfisherInfo](https://twitter.com/KingfisherInfo) on Twitter

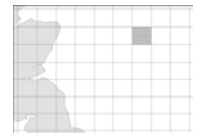
Deployment of Buoys

First Published: 28 January 2016 | **Latest Update: 28 January 2016**

Haewene Brim FPSO Pierce Field – Surface Wave Buoy

A surface wave buoy is to be deployed near the Haewene Brim FPSO on the Pierce Field within the next week.

Coordinates
57°10.239'N 002°18.066'E



For further information, Jon Upton, Shell, Tel: +44 (0)1224 888 329 email: j.upton@shell.com

For 'live' Kingfisher updates of offshore activities, visit www.fishsafe.eu and follow [@KingfisherInfo](https://twitter.com/KingfisherInfo) on Twitter

Notice To Fishermen

First Published: 17 December 2015 | **Latest Update: 17 December 2015**

Suspended Wellheads – Structures On the Seabed

Please be advised that the suspended wellhead below, should be added to your Kingfisher Yellow Card Edition July 2015.

Structure	Operator	Position
47/04b-5	Perenco	53°59.522'N 000°45.948'E
47/09b-6	Perenco	53°45.365'N 000°42.191'E
48/11b-6	Perenco	53°33.220'N 001°03.093'E
49/29a-7	Perenco	53°09.443'N 002°44.377'E

For further information: Richard Salway, rsalway@cda.com

Seabed Activity

First Published: 24 April 2014 | **Latest Update: 01 December 2015**

Cygnus Field – Development Operations

The installation phase is segregated into two offshore campaigns 2014 and 2015. Infield activities:

Subsea Pipelines & Tie-ins

- 2 guard vessels Advance and Copious located at ETS Wye Manifold and Cygnus Bravo respectively.
- Dive Support Vessel- Bibby Polaris mobilising on 19th October for work at Cygnus Alpha, Bravo and ETS Wye Manifold for approx. 1 month.



Drilling

- Ensco 80 interfaced with/cantilevered over Cygnus BWH Platform.
- Supply Vessel- Maersk Feeder.
- ERRV on Location Cygnus Sentinel.

Key Locations:

Structures	Coordinates	Structures	Coordinates
Cygnus AWH Platform	54°34.146'N 002°17.465'E	Cygnus BWH Platform	54°35.878'N 002°11.696'E
Cygnus APU Platform	54°34.118'N 002°17.385'E	Cygnus SSIV Manifold	54°34.159'N 002°17.320'E
Cygnus AUQ Platform	54°34.090'N 002°17.305'E	Cygnus WYE Manifold	54°18.030'N 001°40.578'E

For further information, David Hawkins, GDF Suez E&P UK Ltd, Tel: +44 1224 281 082 email: david.hawkins@gdfsuezep.co.uk

Deployment of Buoys

First Published: 24 April 2014 | **Latest Update: 15 January 2016**

Suffolk Coast – Oceanographic Deployments

Five seabed oceanographic instruments are to be deployed off the Suffolk Coast during January 2016 and will remain in place until 31st May 2016.

The instruments will be indicated by a surface buoy with a light (Gp Fl. (5) Y 20s). The instrument may be up to 200m from the buoy with ground tackle on the seabed between them. A wide berth of 500m around the buoys is requested.



Deployment Name	Coordinates
ISS	52°12.477'N 001°37.868'E
OSS	52°11.888'N 001°38.625'E
CA3	52°12.785'N 001°37.951'E
ISN	52°13.068'N 001°38.062'E
OSN	52°13.879'N 001°38.788'E

For further information, Dean Foden, Cefas. Tel: +44(0)1502 521320 email: dean.foden@cefass.co.uk

For 'live' Kingfisher updates of offshore activities, visit www.fishsafe.eu and follow [@KingfisherInfo](https://twitter.com/KingfisherInfo) on Twitter

Notice To Fishermen

First Published: 17 December 2015 | **Latest Update: 17 December 2015**

Suspended Wellheads – Structures On the Seabed

Please be advised that the suspended wellhead below, should be added to your Kingfisher Yellow Card Edition July 2015.

Structure	Operator	Position
106/24-1	BP	52°11.229'N 005°20.000'W

For further information: Richard Salway, rsalway@cdal.com

Notice To Fishermen

First Published: 17 December 2015 | **Latest Update: 17 December 2015**

Abandoned Wellheads – Structures Removed From Seabed

Please be advised that the suspended wellheads below have been removed from the seabed.

Structure	Operator	Position
110/13-14	ENI LBOC	53°35.937'N 003°24.504'W



For further information: Richard Salway, rsalway@cdal.com

Extra...

28 January 2016 | Issue 03

For 'live' Kingfisher updates of offshore activities, visit www.fishsafe.eu and follow @KingfisherInfo on Twitter

Area 1 – Rig List

Latest Update: 25 January 2016

MOVEMENT	RIG	POSITION	MOVEMENT	RIG	POSITION
	COSL Rival	58°02.90'N 01°08.06'E	New	Deepsea Aberdeen	60°19.50'N 04°05.60'W
	Blackford Dolphin	58°06.10'N 00°41.70'E	New	Songa Delta	60°25.90'N 02°44.70'E
	Paragon MSS1	58°14.30'N 00°12.50'E		Maersk Intrepid	60°30.30'N 02°00.80'E
	Maersk Integrator	58°34.30'N 01°41.80'E		Borgsten Dolphin	60°37.66'N 01°39.29'E
New	Island Innovator	58°35.00'N 02°10.30'E		Flotel Victory	60°44.20'N 02°29.90'W
	Bredford Dolphin	58°42.40'N 02°09.80'E		COSL Promoter	60°45.30'N 03°38.20'E
	Rowan Viking	58°50.60'N 02°14.90'E		Songa Equinox	60°53.50'N 03°40.20'E
	West Epsilon	58°50.70'N 01°44.50'E	New	Stena Don	60°53.80'N 03°39.30'E
	Borgland Dolphin	59°10.00'N 02°14.60'E		West Elara	61°02.30'N 02°20.30'E
New	West Alpha	59°12.30'N 02°26.90'E		Songa Dee	61°04.90'N 02°15.20'E
	Sedco 704	59°32.70'N 01°39.50'E		Bideford Dolphin	61°23.60'N 02°07.50'E
	Transocean Winner	59°34.60'N 01°55.40'E		Leiv Eiriksson	61°38.50'N 02°49.20'E
	Transocean Leader	59°53.50'N 01°12.30'E	New	Paul B Loyd Jr	61°39.10'N 01°20.50'E
	Ocean Valiant	60°03.80'N 03°58.50'W		Transocean Arctic	64°03.70'N 06°50.60'E

Area 2 – Rig List

Latest Update: 25 January 2016

MOVEMENT	RIG	POSITION	MOVEMENT	RIG	POSITION
	Paragon C20052	55°06.30'N 03°50.00'E		Rowan Norway	56°32.80'N 03°13.20'E
	Ensko 71	55°28.70'N 05°06.50'E		Mearsk Giant	56°40.50'N 05°24.70'E
	Atlantic Amsterdam	55°28.80'N 05°06.60'E		Ensko 100	56°46.30'N 00°46.40'E
New	Ensko 72	55°32.30'N 05°01.90'E		Rowan Gorilla 5	56°57.55'N 01°48.33'E
	Noble Sam Turner	55°38.40'N 04°53.10'E		Prospector 1	56°57.96'N 01°52.10'E
	Seafox 5	55°43.00'N 04°45.00'E		GSF Galaxy 1	57°00.79'N 01°50.37'E
	COSL Rigmar	55°43.30'N 04°48.20'E		Prospector 5	57°00.80'N 01°50.50'E
	Ensko 121	55°52.90'N 04°14.00'E		Noble Hans Deul	57°01.90'N 01°57.30'E
	Mearsk Resolute	56°05.70'N 04°13.20'E		Byford Dolphin	57°04.80'N 02°05.00'E
	Mearsk Resilient	56°10.40'N 04°10.05'E	New	Ocean Patriot	57°10.10'N 02°15.70'E
	Energy Enhancer	56°10.70'N 04°10.80'E		Maersk Guardian	57°15.00'N 02°34.10'E
	Maersk Resolve	56°14.80'N 03°57.60'E		Safe Caledonia	57°17.59'N 01°39.58'E
	Maersk Reacher	56°16.90'N 03°23.80'E		Ensko 101	57°22.50'N 01°59.80'E
	Maersk Innovator	56°22.60'N 03°15.50'E		Rowan Gorilla 7	57°43.90'N 00°58.40'W
	Maersk Gallant	56°22.60'N 03°15.90'E		Ensko 120	57°57.70'N 00°55.00'W
	Rowan Gorilla 6	56°31.20'N 03°13.30'E			

Area 3 – Rig List

Latest Update: 25 January 2016

MOVEMENT	RIG	POSITION	MOVEMENT	RIG	POSITION
	Seafox 4	53°04.90'N 02°10.90'E	New	Paragon C20051	53°44.80'N 03°37.00'E
New	Swift 10	53°13.10'N 03°55.20'E		GMS Endeavour 6102	53°45.10'N 03°54.90'E
New	Ensko 92	53°15.40'N 01°58.20'E		Paragon B391	53°53.10'N 00°26.00'E
	Ensko 122	53°16.20'N 03°52.40'E		Seafox 2	54°34.10'N 02°18.10'E
	Seafox 1	53°19.40'N 02°34.50'E		Seafox 7	54°34.20'N 02°17.50'E
New	Paragon C463	53°21.30'N 03°59.00'E		Ensko 102	54°34.20'N 02°17.60'E
New	GMS Endurance	53°29.90'N 02°25.10'E		Ensko 80	54°36.00'N 02°11.80'E
	Paragon C461	53°37.70'N 05°08.60'E			

Area 5 – Rig List

Latest Update: 25 January 2016

MOVEMENT	RIG	POSITION	MOVEMENT	RIG	POSITION
	Irish Sea Pioneer	53°32.20'N 03°34.60'W		Seajacks Kraken	53°57.60'N 3°40.40'W

Extra...

28 January 2016 | Issue 03

For 'live' Kingfisher updates of offshore activities, visit www.fishsafe.eu and follow @KingfisherInfo on Twitter

Rig anchors may extend over one mile from rig positions; anchor buoys are not always deployed. There may be additional structures called anchor pennants, deployed up to 200 metres from each anchor. In the interests of safety and to avoid fishing gear damage, fishing close to, or within anchor patterns, should be avoided. Fishermen may contact the installation or the ERRV (standby vessel) for positions of the anchors.

Area 1 – Anchor List

| Latest Update: 28 January 2016

PBLJ – Anchors at the Magnus Field

Anchor No.	Position	Anchor No.	Position	Anchor No.	Position
Rig	61°39.096'N 01°20.403'E	3 Pennant End	61°39.573'N 01°22.871'E	6	61°38.529'N 01°19.769'E
1	61°39.930'N 01°19.686'E	4	61°38.705'N 01°22.473'E	7	61°38.758'N 01°18.657'E
2	61°39.933'N 01°21.088'E	4 Pennant End	61°38.627'N 01°22.879'E	8	61°39.432'N 01°18.627'E
3	61°39.493'N 01°22.460'E	5	61°38.377'N 01°20.992'E		

Transocean Leader – At Kraken DC1 9/02b-A1

Anchor No.	Anchor Position	Laydown Pennant s	Anchor Position	Laydown Pennant s
Rig	59°53.510'N 01°12.230'E			
1	59°54.290'N 01°11.580'E	59°54.380'N 01°11.500'E	5	59°52.760'N 01°12.810'E
2	59°54.310'N 01°12.690'E	59°54.400'N 01°12.740'E	6	59°52.740'N 01°11.590'E
3	59°54.760'N 01°13.790'E	59°53.790'N 01°13.980'E	7	59°53.200'N 01°10.670'E
4	59°53.210'N 01°13.700'E	59°53.170'N 01°13.880'E	8	59°53.820'N 01°10.660'E

Paragon MSS1 – Telford H2 Well

Anchor No.	Anchor Position	Laydown Pennant s	Anchor Position	Laydown Pennant s
Well	58°12.320'N 00°16.720'E		7	58°11.760'N 00°17.300'E
1	58°12.850'N 00°16.160'E	58°12.930'N 00°16.050'E	8	58°11.690'N 00°16.720'E
2	58°12.940'N 00°16.720'E	58°12.950'N 00°16.580'E	9	58°11.770'N 00°16.150'E
3	58°12.840'N 00°17.270'E	58°12.900'N 00°17.130'E	10	58°12.020'N 00°15.690'E
4	58°12.610'N 00°17.720'E	58°12.680'N 00°17.660'E	11	58°12.320'N 00°15.500'E
5	58°12.320'N 00°17.860'E	58°12.320'N 00°18.000'E	12	58°12.620'N 00°15.670'E
6	58°12.020'N 00°17.760'E	58°11.990'N 00°17.880'E		58°12.660'N 00°15.550'E

Blackford Dolphin – Proposed Anchor Pattern Alder

Anchor No.	Position	Anchor No.	Position	Anchor No.	Position
Rig	58°06.121'N 00°41.692'E	3	58°06.504'N 00°42.665'E	6	58°05.483'N 00°41.550'E
1	58°06.640'N 00°40.956'E	4	58°06.043'N 00°42.909'E	7	58°05.370'N 00°40.718'E
2	58°06.759'N 00°41.833'E	5	58°05.601'N 00°42.426'E	8	58°06.198'N 00°40.474'E

Borgsten Dolphin – Dunbar Platform 3/14a

Anchor No.	Position	Anchor No.	Position	Anchor No.	Position
Rig	60°37.660'N 01°39.290'E	5	60°37.820'N 01°37.750'E	10	60°37.390'N 01°40.390'E
1	60°36.930'N 01°38.730'E	6	60°37.930'N 01°37.820'E	11	60°37.290'N 01°40.320'E
2	60°37.000'N 01°38.510'E	7	60°38.350'N 01°39.510'E	12	60°37.190'N 01°40.180'E
3	60°37.060'N 01°38.300'E	8	60°38.300'N 01°39.750'E		
4	60°37.700'N 01°37.700'E	9	60°38.250'N 01°39.980'E		

Sedco 704 – At Fairleads Well G2G

Anchor No.	Position	Anchor No.	Position	Anchor No.	Position
Rig	59°21.080'N 01°32.980'E	3	59°21.760'N 01°32.610'E	6	59°20.880'N 01°34.170'E
1	59°20.770'N 01°31.760'E	4	59°21.790'N 01°32.880'E	7	59°20.380'N 01°34.130'E
2	59°21.410'N 01°31.680'E	5	59°20.990'N 01°34.140'E	8	59°20.370'N 01°32.800'E

Extra...

28 January 2016 | Issue 03

For 'live' Kingfisher updates of offshore activities, visit www.fishsafe.eu and follow @KingfisherInfo on Twitter

Area 2 – Anchor List

First Published: 16 July 2015 | Latest Update: 28 January 2016

Ocean Patriot – As Laid at Pierce A12 Well

Anchor No.	Position	Anchor No.	Position	Anchor No.	Position
Rig	57°10.120'N 002°15.652'E	5	57°09.362'N 002°16.504'E	# 7 Pennant End	57°09.640'N 002°14.158'E
1	57°10.661'N 002°15.036'E	# 5 Pennant End	57°09.265'N 002°16.471'E	8	57°10.336'N 002°14.520'E
2	57°10.730'N 002°15.885'E	6	57°09.420'N 002°15.352'E	# 8 ROV Survey	57°10.364'N 002°14.462'E
3	57°10.407'N 002°16.488'E	# 6 Pennant End	57°09.319'N 002°15.232'E		
4	57°10.009'N 002°16.769'E	7	57°09.710'N 002°14.353'E		

West Phoenix – At Cromarty Firth – Anchorage No.11

Please note that the Sedco 714 is in Cromarty Firth

Anchor No.	Position	Anchor No.	Position	Anchor No.	Position
Rig	57°41.240'N 04°02.960'W	#3 Pennant end	57°40.960'N 04°03.120'W	#7 Clump	57°41.520'N 04°02.890'W
1	57°41.150'N 04°02.490'W	4	57°41.080'N 04°03.560'W	#7 Pennant End	57°41.480'N 04°03.020'W
2	57°40.990'N 04°02.560'W	5	57°41.350'N 04°03.560'W	8	57°41.390'N 04°02.490'W
3	57°40.930'N 04°03.220'W	6	57°41.550'N 04°03.500'W		
#3 Clump	57°40.610'N 04°03.230'W	7	57°41.510'N 04°02.890'W		

Byford Dolphin – Pre-Laid at the Machar Field

Anchor No.	Anchor Position	Pennant Position	Anchor No.	Anchor Position	Pennant Position
Rig	57°04.742'N 02°04.910'E				
1	57°05.540'N 02°03.664'E	57°05.609'N 02°03.542'E	7	57°04.364'N 02°05.749'E	57°04.313'N 02°05.881'E
2	57°05.531'N 02°04.499'E	57°05.631'N 02°04.449'E	8	57°04.085'N 02°05.290'E	57°04.005'N 02°05.341'E
3	57°05.558'N 02°05.098'E	57°05.640'N 02°05.120'E	9	57°03.922'N 02°04.635'E	57°03.839'N 02°04.617'E
4	57°05.231'N 02°06.141'E	57°05.290'N 02°06.291'E	10	57°04.117'N 02°03.792'E	57°04.118'N 02°03.675'E
5	57°04.996'N 02°06.367'E	57°05.023'N 02°06.522'E	11	57°04.490'N 02°03.454'E	57°04.460'N 02°03.297'E
6	57°04.842'N 02°06.447'E	57°04.851'N 02°06.607'E	12	57°04.861'N 02°03.537'E	57°04.876'N 02°03.378'E

Stena Spey – At Alma

Anchor No.	Position	Anchor No.	Position	Anchor No.	Position
Rig	56°11.090'N 002°45.750'E	3	57°12.270'N 002°46.960'E	6	57°11.060'N 002°44.930'E
1	56°12.640'N 002°45.290'E	4	57°11.680'N 002°47.000'E	7	57°11.640'N 002°43.830'E
2	56°12.670'N 002°46.260'E	5	57°11.150'N 002°46.300'E	8	57°12.260'N 002°43.160'E

Sedco 714 – At Cromarty Firth – Anchorage No.12

Please note that the Sedco 714 is in Cromarty Firth

Anchor No.	Position	Anchor No.	Position	Anchor No.	Position
Rig	57°41.180'N 04°00.790'W	3	57°41.300'N 04°00.690'W	6	57°40.860'N 04°00.420'W
1	57°41.170'N 04°01.350'W	4	57°41.170'N 04°00.430'W	7	57°40.860'N 04°00.720'W
2	57°41.300'N 04°01.090'W	5	57°40.950'N 04°00.420'W	8	57°40.950'N 04°00.350'W

Safe Caledonia Flotel – At ETAP

Anchor No.	Position	Anchor No.	Position	Anchor No.	Position
Rig	57°17.576'N 001°39.588'E	4	57°17.170'N 001°37.220'E	8	57°17.884'N 001°41.775'E
1	57°16.250'N 001°39.942'E	5	57°18.740'N 001°38.764'E	9	57°16.292'N 001°40.303'E
2	57°16.236'N 001°39.646'E	6	57°18.806'N 001°39.416'E	10	57°17.412'N 001°37.130'E
3	57°17.012'N 001°37.388'E	7	57°18.179'N 001°41.507'E		

Extra...

28 January 2016 | Issue 03

For 'live' Kingfisher updates of offshore activities, visit www.fishsafe.eu and follow @KingfisherInfo on Twitter

Area 1 – Survey List

Company & Vessels	Towed Cable Length / Depth	Area Covered & Quad Blocks		Duration
CCG Services S.A Oceanic Champion LAJQ6 Bourbon Fulmar 5BXP3	1000m / 50m	61°31.423'N 001°11.406'E 61°31.762'N 001°41.006'E 61°21.370'N 001°47.295'E 60°59.970'N 001°51.498'E 60°29.969'N 001°57.391'E 59°53.767'N 002°04.500'E 59°53.551'N 002°04.370'E 59°53.073'N 001°16.799'E 61°31.423'N 001°11.406'E	211; 3; 9	25/02/2016 - 30/11/2016 For 90 Days
TBC		61°21.747'N 001°34.679'E 61°06.126'N 001°04.266'E	211	14/02/2016 - 30/04/2016 For 25 Days
Gardline Geosurvey Ltd Ocean Observer GHXX MV Ocean Reliance J8B2707		59°34.373'N 001°21.727'E 59°34.425'N 001°25.974'E 59°32.983'N 001°26.041'E 59°32.996'N 001°27.139'E 59°30.831'N 001°27.238'E 59°30.766'N 001°21.902'E	9	22/01/2016 - 31/03/2016 For 4 Days
Gardline MV Ocean Observer GHXX		58°01.285'N 000°44.155'E 58°02.838'N 000°42.951'E 58°02.383'N 000°45.030'E 58°01.737'N 000°42.118'E	15	20/01/2016 - 29/02/2016 For 14 Days
Schlumberger TBA	750m / 5m	58°05.053'N 001°34.587'E	16	01/12/2015 - 31/03/2016 For 1 Day
Gardline Ocean Reliance J8B2707		56°50.082'N 000°39.930'E 56°49.846'N 000°39.670'E		16/11/2015 - 29/02/2016 For 21 Days
Gardline Geosurvey Ltd Ocean Observer GHXX		59°28.345'N 001°36.286'E 59°26.350'N 001°43.610'E 59°24.451'N 001°41.612'E 59°26.443'N 001°34.294'E	9	28/09/2015 - 31/07/2016 For 45 Days
Baker Hughes Wireline	2m x 4m	58°29.334'N 001°02.188'E	Quad Block: 16	01/08/2015 - 31/01/2016 For 1 Day

Area 2 – Survey List

Company & Vessels	Towed Cable Length / Depth	Area Covered & Quad Blocks		Duration
CCG Services S.A Oceanic Champion LAJQ6 Bourbon Fulmar 5BXP3		57°02.844'N 001°47.907'E 56°57.931'N 001°47.908'E 56°57.951'N 001°21.907'E 56°57.941'N 001°15.227'E 57°01.816'N 001°15.185'E 57°01.835'N 001°21.904'E 57°01.852'N 001°47.908'E	22; 29	22/02/2016 - 30/04/2016 For 7 Days
Gardline MV Ocean Observer GHXX Ocean Reliance J8B2707		57°43.700'N 001°20.982'E 57°42.957'N 001°22.440'E 57°42.177'N 001°21.051'E 57°42.920'N 001°19.593'E 57°42.655'N 001°03.393'E 57°42.661'N 001°03.795'E 57°42.122'N 001°03.824'E 57°42.116'N 001°03.421'E	22	10/02/2016 - 31/03/2016 For 2 Days
Gardline MV Ocean Observer GHXX		56°41.380'N 002°19.844'E 56°42.050'N 002°19.711'E 56°41.880'N 002°20.720'E	30	20/01/2016 - 29/02/2016 For 25 Days
ABB AB Skate 3E - J8B5005 Forth Boxer - MYEM6	Boreholes	57°40.941'N 003°01.992'W 57°40.941'N 003°01.791'W 57°39.875'N 003°02.015'W 57°39.874'N 003°01.815'W	Boreholes	05/01/2016 - 28/02/2016
Fugro Survey Ltd MV Fugro Galaxy		57°00.350'N 001°49.520'E 57°00.970'N 001°49.500'E 57°00.980'N 001°51.070'E 57°00.360'N 001°51.090'E	22/30c	11/01/2016 - 31/05/2016 For 3 Days

Extra...

28 January 2016 | Issue 03

For 'live' Kingfisher updates of offshore activities, visit www.fishsafe.eu and follow @KingfisherInfo on Twitter

Enquest Heather Ltd TBA	57°35.899'N 001°38.466'E	21	01/01/2016 - 31/01/2016 For 5 Days
Gardline Ocean Reliance J8B2707	56°50.082'N 000°39.930'E 56°49.846'N 000°39.670'E		16/11/2015 - 29/02/2016 For 21 Days
Fugro Survey	57°14.706'N 001°04.998'E 57°07.903'N 001°18.440'E 57°02.131'N 001°08.377'E 57°09.180'N 000°55.262'E	21; 22	09/09/2015 - 29/02/2016 For 25 Days

Area 3 – Survey List

Company & Vessels	Towed Cable Length / Depth	Area Covered & Quad Blocks	Duration
Bibby Hydromap Bibby Athena - 2ICA5		52°55.917'N 002°12.345'E 52°55.951'N 002°17.695'E 52°52.705'N 002°17.747'E 52°52.672'N 002°12.394'E	01/02/2016 - 31/03/2016 For 10 Days
Fugro Survey B.V Fugro Frontier - C6BH4		54°16.014'N 002°36.608'E 54°16.009'N 002°35.041'E 54°18.951'N 002°37.088'E 54°18.706'N 002°35.015'E	44 01/02/2016 - 31/03/2016 For 10 Days
Gardline MV Ocean Observer GHXX		53°31.958'N 002°15.204'E 53°25.350'N 002°22.440'E 53°28.448'N 002°13.801'E 53°31.640'N 002°13.221'E 53°19.600'N 002°21.654'E 53°23.121'N 002°08.828'E	49 20/01/2016 - 29/02/2016 For 6 Days
Bibby Hydromap Bibby Athena - 2ICA5		52°54.000'N 002°13.000'E 52°54.000'N 002°44.000'E 52°27.000'N 001°48.000'E 53°01.000'N 002°24.000'E	52°23.866'N 002°03.800'E 52°23.849'N 002°34.454'E 52°25.016'N 001°48.167'E 52°24.817'N 001°50.033'E 52°24.317'N 001°57.700'E 52°23.883'N 002°07.617'E 20/01/2016 - 09/02/2016 For 20 Days
Fugro Survey Ltd		53°03.308'N 002°10.181'E 53°03.662'N 002°11.540'E 53°02.930'N 002°12.065'E 53°02.576'N 002°10.707'E	49 04/12/2015 - 01/02/2016 For 1 Day
Gardline Geosurvey Ltd MV Kommandor - PBQW		54°34.150'N 002°17.476'E	44 25/11/2015 - 08/12/2015 For 3 Days
EGS Wessex Explorer - 2WWE EGS Pioneer - 2EGS9		54°08.00'N 000°00.11'W 54°08.61'N 000°04.64'W 54°10.22'N 000°10.17'W 54°10.70'N 000°12.90'W 54°09.71'N 000°13.40'W 54°09.53'N 000°13.93'W 54°11.27'N 000°17.34'W	54°13.14'N 000°17.03'W 54°15.04'N 000°23.03'W 54°23.35'N 000°28.16'W 54°27.53'N 000°14.79'W 54°07.93'N 000°13.72'E 54°06.95'N 000°00.07'W 54°08.00'N 000°00.11'W 17/11/2015 - 31/03/2016

Area 4 – Survey List

Company & Vessels	Towed Cable Length / Depth	Area Covered & Quad Blocks	Duration
Tesla Exploration Avon - GZZA		50°35.430'N 001°58.203'W	98 08/01/2016 - 31/01/2016 For 3 Days

For 'live' Kingfisher updates of offshore activities, visit www.fishsafe.eu and follow [@KingfisherInfo](https://twitter.com/KingfisherInfo) on Twitter

Disclaimer and Limitation of Liability

Whilst reasonable steps have been taken to ensure its accuracy, the data contained in this Bulletin ("Bulletin Data") is not verified. Except to the extent required by law, the Seafish Industry Authority and FLTC Services Limited shall have no liability to You, meaning any person, firm, partnership, corporate body or any other legal person receiving or otherwise using, or benefitting from the use of, Bulletin Data for any damage or losses (including consequential losses) caused by any error or omission in the Bulletin Data. Notwithstanding the foregoing exclusion of liability, in the event that we are found liable to You, then our entire liability in such event, whether in contract, delict (including negligence) or otherwise, shall not exceed £10,000. The Admiralty Notices to Mariners should also be consulted.