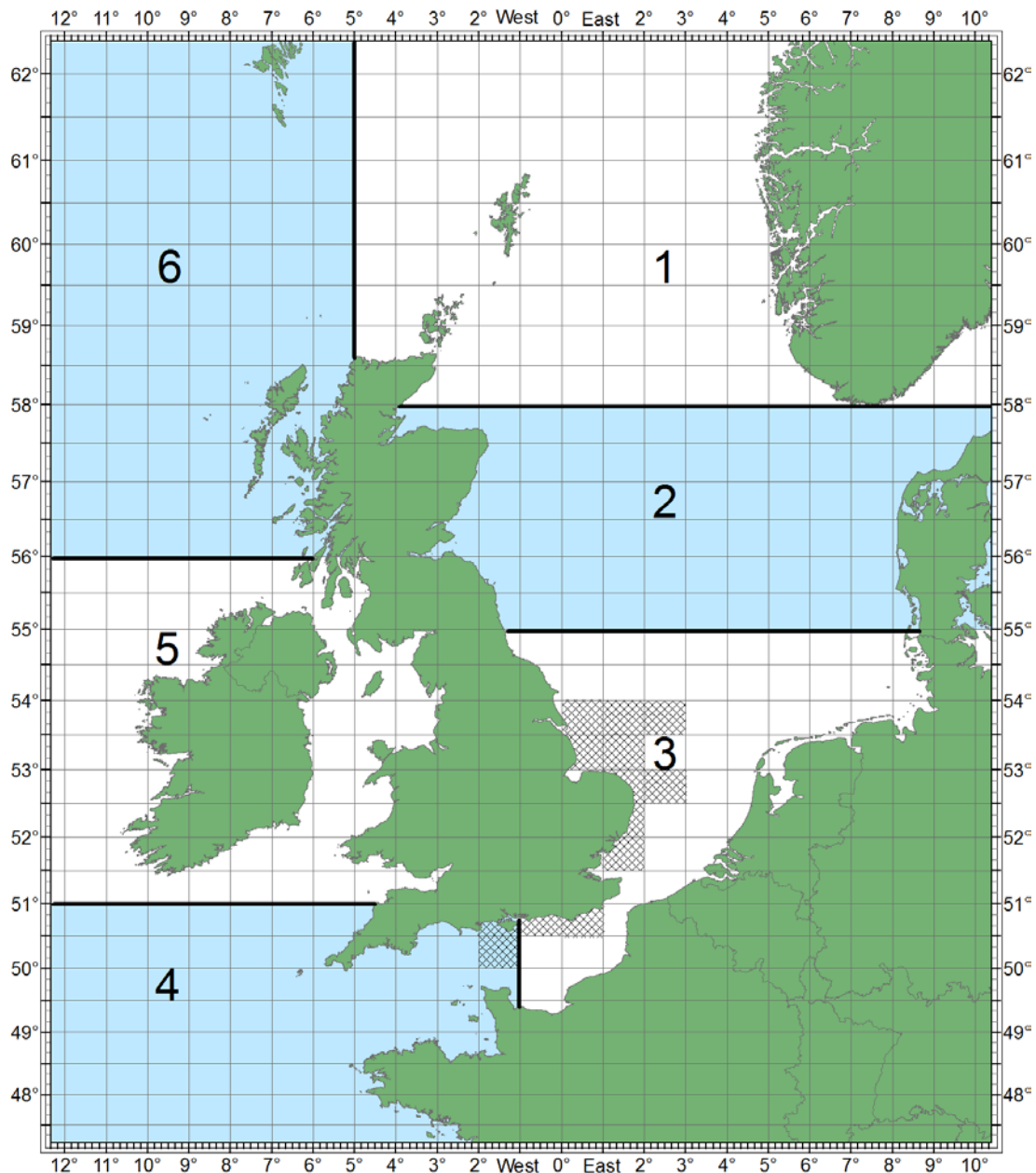


Offshore Marine Aggregates

03 July 2014 | Issue 14

The shaded blocks below indicate the areas of activity published within this Bulletin.



-	Area 1
-	Area 2
Page 2 - 10	Area 3
Page 11	Area 4
-	Area 5
-	Area 6

This Bulletin, along with previous issues, can be viewed at: www.kingfishercharts.org, or you can register for an email alert by contacting: kingfisher@seafish.co.uk

All co-ordinates listed in this Bulletin refer to WGS84 datum

03 July 2014 | Issue 14

Area 3

Marine Licence

First Published: 01 July 2014 | **Latest Updated: 01 July 2014**

Marine Licence for Marine Aggregate Dredging – Areas 511,512 and 513

On behalf of CEMEX UK Marine Limited this notice is to advise that, subject to a Marine Licence for marine aggregate dredging being issued by the Marine Management Organisation (MMO) dredging will commence on Areas 511, 512 and 513. The areas are dredged at present under Marine Licences for Areas 251, 319 and 360.



It is anticipated that operations will commence under the new Marine Licence in week commencing 23rd June 2014, subject to the issue of the Marine Licence.

As required by the Fisheries Code of Practice, Masters of Dredging vessels will call up on VHF Channel 16 when approaching the dredging area at a range of 10 nm (approximately 1 hour before operations are to commence) and will provide an estimated time of arrival on the area and position of operation. A VHF working channel will be established between the dredger and fishing vessel(s) if required.

Marine Licence Boundaries

Area 511	Area 512	Area 513/1	Area 513/2
52° 33.752'N 01° 51.466'E	52° 31.339'N 01° 56.284'E	52° 33.723'N 02° 00.790'E	52° 31.886'N 02° 00.509'E
52° 33.770'N 01° 52.145'E	52° 31.730'N 01° 59.322'E	52° 34.076'N 02° 02.185'E	52° 31.923'N 02° 00.790'E
52° 33.240'N 01° 53.169'E	52° 30.080'N 01° 59.582'E	52° 33.407'N 02° 03.207'E	52° 32.117'N 02° 03.614'E
52° 31.170'N 01° 53.290'E	52° 29.237'N 01° 59.536'E	52° 31.923'N 02° 00.790'E	52° 31.423'N 02° 03.090'E
52° 31.223'N 01° 55.391'E	52° 28.330'N 02° 00.103'E		52° 29.523'N 02° 03.390'E
52° 30.015'N 01° 54.885'E	52° 27.554'N 01° 57.971'E		52° 29.484'N 02° 03.279'E
52° 28.577'N 01° 53.932'E	52° 30.179'N 01° 56.532'E		52° 30.789'N 02° 01.362'E
52° 28.574'N 01° 51.491'E	52° 30.545'N 01° 55.903'E		
52° 31.123'N 01° 51.491'E			

For further information, please contact: Sam Bevan, CEMEX UK Marine Ltd, Tel: +44(0)23 80720215 email: samatha.bevan@cemex.com

03 July 2014 | Issue 14


Area 3

Survey Activity

First Published: 01 July 2014 | **Latest Update: 01 July 2014**

Hanson Aggregates Marine Limited - East of Isle of Wight – Area 372-1

Hanson have commissioned Fugro EMU Ltd to conduct a geophysical survey of the Area 372/1 aggregate site with towed equipment (up to 200 m astern of the vessel), which will be due to commence as early as the 5th July 2014.





Company, Vessel & Call Sign	Area Covered	Area Covered	Site Investigation Areas	Start Timeframe & Duration	Area
Fugro Emu Ltd RV Discovery 2AEL8	50°39.069'N 01°01.276'W 50°39.074'N 00°57.837'W 50°37.296'N 01°00.445'W	50°37.292'N 01°03.980'W 50°38.045'N 01°03.962'W	372 - 1	05/07/2014 10/07/2014 For 3 Days	

For further information, please contact: Sam Drawbridge, Tel: +44 (0) 1489 860 050, sam.drawbridge@fugroemu.com;
Amy Stewart, Tel: +44 (0) 2380 828209; amy.stewart@hanson.biz

First Published: 16 June 2014 | **Latest Update: 16 June 2014**

Geophysical Survey – Thames Region

On behalf of Britannia Aggregates Ltd, CEMEX UK Marine Ltd & Lafarge Tarmac Marine, this is to advise that short-tow (max 100m) geophysical surveys will take place within Marine Aggregate Areas 508, 509/1, 2 & 3 and 510/1 & 2 (the Long Sand Head areas). The entire Marine Aggregate Areas (please see coordinates below) and an additional 500m perimeter around each area will be surveyed.

Company, Vessel & Call Sign	Area Covered	Area Covered	Site Investigation Areas	Start Timeframe & Duration	Area
Britannia Aggregates Ltd, CEMEX UK Marine & Lafarge Tarmac Marine Titan Discovery	51° 45.034'N 01° 39.544'E 51° 42.028'N 01° 39.554'E 51° 42.027'N 01° 33.295'E	51° 45.027'N 01° 37.961'E 51° 45.658'N 01° 38.389'E	508 509/3 510/1	19/06/2014 For 8 Weeks	
Lafarge Tarmac Marine Titan Discovery	51° 49.394'N 01° 33.794'E 51° 49.127'N 01° 34.044'E 51° 48.663'N 01° 33.371'E	51° 48.781'N 01° 32.862'E 51° 49.090'N 01° 32.521'E 51° 49.294'N 01° 32.845'E	509/1	19/06/2014 For 8 Weeks	
Lafarge Tarmac Marine Titan Discovery	51° 48.677'N 01° 31.861'E 51° 48.720'N 01° 31.932'E 51° 48.564'N 01° 33.228'E 51° 46.827'N 01° 30.712'E	51° 46.444'N 01° 30.212'E 51° 46.177'N 01° 29.845'E 51° 46.361'N 01° 29.495'E	509/2	19/06/2014 For 8 Weeks	
CEMEX UK Marine Titan Discovery	51° 45.028'N 01° 41.594'E 51° 44.278'N 01° 39.894'E 51° 44.028'N 01° 39.894'E	51° 43.611'N 01° 42.227'E 51° 45.027'N 01° 43.378'E	510/2	19/06/2014 For 8 Weeks	

For further information, please contact: Richard Fifield, Britannia Aggregates Ltd, Tel: 01474 351130 email: Richard.fifield@brett.co.uk

03 July 2014 | Issue 14




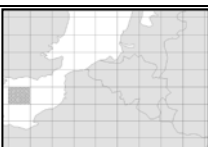
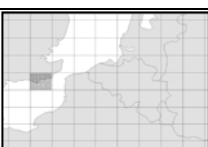

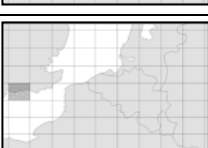
Area 3

Survey Activity

First Published: 16 June 2014 | **Latest Update: 16 June 2014**

Sediment Grab Surveys – English Waters

On notice is hereby given of forthcoming seabed sediment grab surveys in marine aggregate producing regions in English waters. The works, which are being commissioned by the regional marine aggregate dredging associations, will involve acquisition of seabed sediment samples using a Hamon grab in order to satisfy monitoring conditions attached to Marine Licences.

Company, Vessel & Call Sign	Area Covered	Area Covered	Start Timeframe & Duration	Area
TBA	Humber 1. 53° 43.655'N 00° 06.878'E 2. 53° 56.834'N 02° 25.386'E	3. 53° 26.578'N 02° 37.686'E 4. 53° 04.021'N 00° 27.913'E	TBA 3a-39	
TBA	Anglian 1. 52° 50.201'N 01° 40.655'E 2. 52° 52.515'N 02° 22.361'E	3. 52° 11.078'N 02° 22.013'E 4. 52° 09.636'N 01° 46.737'E	TBA 3a 58	
TBA	Thames 1. 52° 17.442'N 01° 41.128'E 2. 52° 07.889'N 02° 32.039'E	3. 51° 24.024'N 02° 09.899'E 4. 51° 35.041'N 01° 01.448'E	TBA 3b 12	
TBA	Eastern English Channel 1. 50° 28.653'N 01° 18.221'W 2. 50° 39.672'N 00° 54.041'E	3. 50° 24.819'N 01° 01.165'E 4. 50° 10.148'N 00° 10.587'W	TBA 3b 37	
TBA	Hastings 3. 50° 42.217'N 00° 10.736'E 4. 50° 50.514'N 00° 39.681'E	5. 50° 42.115'N 00° 43.586'E 6. 50° 34.178'N 00° 16.101'E	TBA 3 29	
TBA	Owners 5. 50° 43.664'N 00° 44.439'W 6. 50° 47.861'N 00° 00.402'W	7. 50° 35.070'N 00° 00.511'E 8. 50° 30.199'N 00° 43.812'W	TBA 3 28	
TBA	East Isle of Wight 7. 50° 43.714'N 01° 07.293'W 8. 50° 42.504'N 00° 45.777'W	9. 50° 22.469'N 00° 51.255'W 10. 50° 21.352'N 01° 14.597'W	TBA 3 28	

For further information, please contact: Stuart Lowe, email rsmpc@marinespace.co.uk

Survey Activity

First Published: 20 May 2014 | **Latest Update: 20 May 2014**

Geophysical Survey – East Coast Region

On behalf of CEMEX UK Marine Limited this notice is to advise that, subject to a Marine Licence for marine aggregate dredging being issued by the Marine Management Organisation (MMO) dredging will commence on Areas 511, 512 and 513. The areas are dredged at present under Marine Licences for Areas 251, 319 and 360. Masters of Dredging vessels will call up on VHF Channel 16 when approaching the dredging area at a range of 10 nm (approximately 1 hour before operations are to commence) and will provide an estimated time of arrival on the area and position of operation. A VHF working channel will be established between the dredger and fishing vessel(s) if required.

Company, Vessel & Call Sign	Area Covered	Area Covered	Site Investigation Areas	Start Timeframe & Duration	Area
CEMEX UK Marine Ltd	52° 33.752'N 01° 51.466'E 52° 33.770'N 01° 52.145'E 52° 33.240'N 01° 53.169'E 52° 31.170'N 01° 53.290'E 52° 31.223'N 01° 55.391'E	52° 30.015'N 01° 54.885'E 52° 28.577'N 01° 53.932'E 52° 28.574'N 01° 51.491'E 52° 31.123'N 01° 51.491'E	511	24/05/2014 For 2 Months	
CEMEX UK Marine Ltd	52° 31.339'N 01° 56.284'E 52° 31.730'N 01° 59.322'E 52° 30.080'N 01° 59.582'E 52° 29.237'N 01° 59.536'E	52° 28.330'N 02° 00.103'E 52° 27.554'N 01° 57.971'E 52° 30.179'N 01° 56.532'E 52° 30.545'N 01° 55.903'E	512	24/05/2014 For 2 Months	
CEMEX UK Marine Ltd	52° 33.723'N 02° 00.790'E 52° 34.076'N 02° 02.185'E	52° 33.407'N 02° 03.207'E 52° 31.923'N 02° 00.790'E	513/1	24/05/2014 For 2 Months	
CEMEX UK Marine Ltd	52° 31.886'N 02° 00.509'E 52° 31.923'N 02° 00.790'E 52° 32.117'N 02° 03.614'E 52° 31.423'N 02° 03.090'E	52° 29.523'N 02° 03.390'E 52° 29.484'N 02° 03.279'E 52° 30.789'N 02° 01.362'E	513/2	24/05/2014 For 2 Months	
CEMEX UK Marine Ltd	53° 36.382'N 00° 19.897'E 53° 35.815'N 00° 20.297'E 53° 34.316'N 00° 19.496'E	53° 34.116'N 00° 16.897'E 53° 35.815'N 00° 16.897'E 53° 38.015'N 01° 19.897'E	514/1	24/05/2014 For 2 Months	
CEMEX UK Marine Ltd	53° 38.778'N 00° 20.021'E 53° 39.030'N 00° 20.652'E 53° 39.024'N 00° 20.793'E 53° 37.836'N 00° 20.903'E 53° 38.724'N 00° 23.174'E	53° 38.514'N 00° 23.747'E 53° 38.257'N 00° 23.957'E 53° 37.589'N 00° 22.496'E 53° 36.382'N 00° 19.897'E 53° 38.015'N 00° 19.897'E	514/2	24/05/2014 For 2 Months	
CEMEX UK Marine Ltd	53° 38.257'N 00° 23.957'E 53° 37.716'N 00° 25.710'E	53° 37.066'N 00° 25.932'E 53° 37.583'N 00° 22.496'E	514/3	24/05/2014 For 2 Months	

For further information, please contact: Joe Holcroft. CEMEX UK Marine Ltd, Tel: 023 8072 0217 email: joseph.holcroft@cemex.com


03 July 2014 | Issue 14

Area 3

First Published: 20 May 2014 | **Latest Update: 20 May 2014**

Geophysical Survey – East Coast Region (continued..)

On behalf of CEMEX UK Marine Limited, this is to advise that short tow geophysical survey activity will take place within Marine Aggregate Areas 511/512/513 and Area 514. The Marine Aggregate Areas (co-ordinates below) will be surveyed plus a 500m perimeter of these Areas.

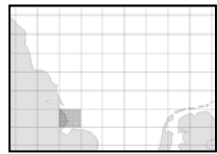

Company, Vessel & Call Sign	Area Covered	Area Covered	Site Investigation Areas	Start Timeframe & Duration	Area
CEMEX UK Marine Ltd	53° 37.716'N 00° 25.710'E 53° 38.070'N 00° 25.621'E 53° 38.226'N 00° 26.321'E 53° 38.232'N 00° 29.638'E 53° 38.004'N 00° 30.557'E 53° 37.698'N 00° 31.161'E 53° 37.692'N 00° 31.562'E 53° 37.932'N 00° 31.701'E	53° 38.346'N 00° 34.491'E 53° 37.470'N 00° 36.820'E 53° 36.930'N 00° 32.236'E 53° 36.540'N 00° 30.941'E 53° 36.900'N 00° 30.448'E 53° 37.452'N 00° 28.070'E 53° 37.128'N 00° 27.500'E 53° 37.066'N 00° 25.932'E	514/4	24/05/2014 For 2 Months	

For further information, please contact: Joe Holcroft. CEMEX UK Marine Ltd, Tel: 023 8072 0217 email: joseph.holcroft@cemex.com

First Published: 17 March 2014 | **Latest Update: 17 March 2014**

Geophysical Survey – Humber Region

Westminster Gravels Limited have awarded a geophysical survey within current licence Area 440 (renumbered 515/1) and current licence Area 441/2 (renumbered 515/2) in the Humber Region (Area 3) to GEOxyz Ltd.

Company, Vessel & Call Sign	Towing Cable Length	Area Covered	Site Investigation Areas	Start Timeframe & Duration	Area
GEOxyz Geosurveyor 2GRS3	Maximum 150m	Survey Extend 500m beyond Area Below: 53°25.5173'N 00°52.8946'E 53°24.5174'N 00°54.3945'E 53°24.5173'N 00°56.2466'E 53°22.9893'N 01°01.6177'E 53°23.0341'N 00°50.8116'E 53°24.0173'N 00°48.8951'E 53°24.6673'N 00°49.8949'E	515/1	27/03/2013 - 30/09/2014 For 12 Weeks	
GEOxyz Geosurveyor 2GRS3	Maximum 150m	Survey Extend 500m beyond Area Below: 53°27.4727'N 01°06.5613'E 53°28.8338'N 01°04.9433'E 53°28.9543'N 01°05.5699'E 53°27.4001'N 01°07.2999'E 53°27.6020'N 01°07.8995'E 53°27.9001'N 01°08.5998'E 53°28.3020'N 01°09.0010'E 53°29.0039'N 01°08.6390'E 53°25.9175'N 01°13.5926'E 53°25.5009'N 01°13.5926'E 53°25.5008'N 01°08.2098'E 53°26.0841'N 01°08.2098'E 53°27.4727'N 01°06.5612'E 53°27.4727'N 01°06.5613'E	515/2	27/03/2013 - 30/09/2014 For 12 Weeks	

For further information, please contact: Ian Taylor, Westminster Gravels Ltd, Tel: +44(0)1489 885 933 email: ian.taylor@boskalis.com

03 July 2014 | Issue 14

Area 3

Marine Licence

First Published: 25 March 2014 | **Latest Updated: 25 March 2014**

Renewed Marine Licence for Marine Aggregate Dredging – Area 508

On behalf of Britannia Aggregates Ltd Limited, this is to advise that a Marine Licence for marine aggregate dredging has recently been issued by the Marine Management Organisation (MMO) to allow continuation of dredging on Area 508 (formally Area 108/3).



It is anticipated that operations will commence on or after 1st April 2014 within the coordinates listed below. The duration of the Licence is 15 years.

As required by the Fisheries Code of Practice, Masters of Dredging vessels will call up on VHF 16 when approaching the dredging area at a range of 10nm (approximately 1 hour before operations are to commence) and will provide an estimated time of arrival on the area and position of operation. A VHF working channel will be established between the dredger and fishing vessel(s) if required.

Marine Licence Boundary

Area 508	
51° 45.0340'N	01° 39.5440'E
51° 42.0280'N	01° 39.5540'E
51° 42.0277'N	01° 33.2949'E
51° 45.0275'N	01° 37.9610'E
51° 45.6580'N	01° 38.3890'E
51° 45.0340'N	01° 39.5440'E

For further information, please contact: Richard Fifield, Britannia Aggregates Ltd, Tel: 01474 351130 email: Richard.fifield@brett.co.uk

03 July 2014 | Issue 14


Area 3

Marine Licence

First Published: 25 March 2014 | **Latest Updated: 25 March 2014**

New Marine licence for Marine Aggregate Dredging

On behalf of Hanson Aggregates Marine Limited this notice is to advise that a Marine Licence for marine aggregate dredging has recently been issued by the Marine Management Organisation (MMO) for the existing marine aggregate extraction Area 106 and new marine aggregate extraction Area 400 (adjacent to Area 106) (Humber region).



It is anticipated that operations will commence on or after 1st April 2014 and the licence is valid until 2035.

As required by the Fisheries Code of Practice, Masters of Dredging vessels will call up on VHF Channel 16 when approaching the dredging area at a range of 10 nm (approximately 1 hour before operations are to commence) and will provide an estimated time of arrival on the area and position of operation. A VHF working channel will be established between the dredger and fishing vessel(s) if required.

Marine Licence Boundaries

Area 106/1	Area 106/2	Area 106/3
53°26.5168'N 00°29.1302'E	53°25.7180'N 00°35.0399'E	53°25.4879'N 00°29.4609'E
53°25.9634'N 00°29.3081'E	53°24.9861'N 00°36.8363'E	53°23.3505'N 00°30.1469'E
53°26.2639'N 00°31.1062'E	53°25.8920'N 00°37.3428'E	53°21.9173'N 00°30.8969'E
53°25.8619'N 00°32.1755'E	53°26.2339'N 00°36.6189'E	53°21.9173'N 00°35.1465'E
53°26.5181'N 00°34.1760'E	53°26.1380'N 00°35.9232'E	53°24.5601'N 00°36.5989'E
53°26.5168'N 00°29.1302'E	53°25.7180'N 00°35.0399'E	53°24.4401'N 00°35.5641'E
		53°24.6621'N 00°34.1790'E
		53°25.1540'N 00°32.1850'E
		53°25.2020'N 00°30.6848'E
		53°25.4879'N 00°29.4609'E

Area 400
53°22.8004'N 00°25.2308'E
53°21.9839'N 00°25.8307'E
53°21.9505'N 00°25.8641'E
53°21.9668'N 00°25.9641'E
53°21.9173'N 00°30.8969'E
53°23.3505'N 00°30.1469'E
53°23.7865'N 00°30.0075'E
53°22.8004'N 00°25.2308'E

For further information, please contact: Louise Mann, Hanson Aggregates Marine Ltd, Tel: 023 8082 8256 email: Louise.mann@hanson.biz

03 July 2014 | Issue 14


Area 3

Marine Licence

First Published: 25 March 2014 | **Latest Updated: 25 March 2014**

New Marine licence for Marine Aggregate Dredging

On behalf of Hanson Aggregates Marine Limited this notice is to advise that Marine Licences for marine aggregate dredging have recently been issued by the Marine Management Organisation (MMO) for existing marine aggregate extraction Areas 212, 240, 328, 242-361 and 401/2 (Anglian region).



It is anticipated that operations will commence on or after 1st April 2014 and the licences are valid until 2035.

As required by the Fisheries Code of Practice, Masters of Dredging vessels will call up on VHF Channel 16 when approaching the dredging area at a range of 10 nm (approximately 1 hour before operations are to commence) and will provide an estimated time of arrival on the area and position of operation. A VHF working channel will be established between the dredger and fishing vessel(s) if required.

Marine Licence Boundaries

Area 212	Area 240	Area 242
52°38.4900'N 01°59.3904'E	52°34.8730'N 01°53.0742'E	52°34.9892'N 02°05.7897'E
52°38.4900'N 02°00.6540'E	52°34.8731'N 01°55.8906'E	52°34.3233'N 02°10.1893'E
52°37.8060'N 02°00.5232'E	52°37.8731'N 01°59.8902'E	52°31.4235'N 02°03.0901'E
52°37.0380'N 02°00.5232'E	52°33.5398'N 01°59.8861'E	52°33.4873'N 02°04.6518'E
52°37.0740'N 01°59.7072'E	52°33.1232'N 01°55.3907'E	52°33.5233'N 02°05.0228'E
52°37.8240'N 01°59.7732'E	52°31.2234'N 01°55.3908'E	52°33.7093'N 02°05.0068'E
52°37.8420'N 01°59.2524'E	52°31.1698'N 01°53.2902'E	52°33.7393'N 02°04.8438'E
52°38.4900'N 01°59.3904'E	52°34.8730'N 01°53.0742'E	52°34.9892'N 02°05.7897'E

Area 361 A	Area 361 B	Area 361 C
52°34.1563'N 02°04.4298'E	52°33.4733'N 02°04.3899'E	52°33.1063'N 02°03.6782'E
52°34.9892'N 02°05.7897'E	52°33.4873'N 02°04.6518'E	52°33.0679'N 02°03.8785'E
52°33.7393'N 02°04.8438'E	52°32.9436'N 02°04.2400'E	52°33.0234'N 02°03.8729'E
52°34.1733'N 02°04.9728'E	52°33.4733'N 02°04.3899'E	52°32.9436'N 02°04.2400'E
52°34.1563'N 02°04.4298'E		52°32.1581'N 02°03.6457'E
		52°33.1063'N 02°03.6782'E

Area 328 A	Area 328 B	Area 328 C
52°38.8388'N 02°02.8568'E	52°35.5231'N 01°59.8902'E	52°34.0902'N 01°59.8903'E
52°34.3233'N 02°10.1893'E	52°35.5231'N 02°02.0230'E	52°34.0562'N 02°00.5232'E
52°34.3233'N 02°02.7897'E	52°34.8562'N 02°01.9900'E	52°33.9402'N 02°00.6732'E
52°34.4132'N 02°03.5079'E	52°34.8562'N 02°02.1570'E	52°34.1562'N 02°01.6401'E
52°36.0061'N 02°03.6568'E	52°34.5902'N 02°02.1400'E	52°33.9352'N 02°01.6241'E
52°36.0400'N 02°02.7899'E	52°34.5902'N 02°02.0400'E	52°33.7232'N 02°00.7902'E
52°36.6060'N 02°02.8399'E	52°34.6902'N 02°01.8570'E	52°33.6232'N 02°00.7902'E
52°36.6380'N 02°02.3539'E	52°34.8731'N 02°01.6571'E	52°33.5572'N 01°59.8903'E
52°38.8388'N 02°02.8568'E	52°35.0901'N 02°01.6731'E	52°34.0902'N 01°59.8903'E
	52°35.9231'N 02°01.5401'E	
	52°34.9401'N 02°01.2071'E	
	52°35.0061'N 02°00.3902'E	
	52°35.1401'N 01°59.8902'E	

For further information, please contact: Louise Mann, Hanson Aggregates Marine Ltd, Tel: 023 8082 8256 email: Louise.mann@hanson.biz

03 July 2014 | Issue 14

Area 3

Marine Licence

First Published: 13 March 2014 | **Latest Updated: 13 March 2014**

New Marine licence for Marine Aggregate Dredging

On behalf of Northwood Fareham Ltd and Volker Dredging Limited, this is to advise that a Marine Licence for marine aggregate dredging has recently been issued by the Marine Management Organisation (MMO) to allow continuation of dredging on Area 351.



It is anticipated that operations will commence on or after 1st April 2014 and both the northern and southern areas will be available simultaneously. The duration of the Licence is 15 years.

As required by the Fisheries Code of Practice, Masters of Dredging vessels will call up on VHF 16 when approaching the dredging area at a range of 10nm (approximately 1 hour before operations are to commence) and will provide an estimated time of arrival on the area and position of operation. A VHF working channel will be established between the dredger and fishing vessel(s) if required.

Marine Licence Boundary

Area 351 – Northern Area

50° 38.531'N	00° 56.168'W
50° 38.531'N	00° 53.090'W
50° 38.000'N	00° 53.084'W
50° 38.000'N	00° 55.063'W
50° 38.531'N	00° 56.168'W

Area 351 – Southern Area

50° 38.000'N	00° 53.084'W
50° 38.000'N	00° 55.063'W
50° 37.722'N	00° 54.466'W
50° 37.503'N	00° 55.126'W
50° 37.059'N	00° 55.613'W
50° 36.830'N	00° 56.206'W
50° 36.830'N	00° 54.252'W
50° 35.481'N	00° 53.487'W
50° 37.481'N	00° 53.084'W
50° 38.000'N	00° 53.084'W

For further information, please contact: Ian Taylor, Northwood Fareham Ltd, Tel: 01489 885933 email: iantaylor@boskalis.co.uk
Will Drake, Volker Dredging Ltd, Tel: 01227 829000 email: will.drake@brett.co.uk

03 July 2014 | Issue 14


Area 4

Survey Activity

First Published: 25 March 2014 | **Latest Update: 20 May 2014**

Dredging – SW Isle of Wight

On behalf of CEMEX UK Marine Ltd, Hanson Aggregates Marine Ltd and Lafarge Tarmac Marine Ltd this notice is to advise that a vibrocore sampling campaign is due to commence shortly in existing marine aggregate extraction Areas 127 and 137 (South Coast region).

Company, Vessel & Call Sign		Area Covered	Site Investigation Areas	Start Timeframe & Duration	Area
TBA RSMPC Marinespace	West Isle of Wight 50°39.167'N 01°52.652'W 50°38.619'N 01°27.908'W	50°25.348'N 01°21.313'W 50°23.916'N 01°49.160'W	TBA		

For further information, please contact:

Louise Mann, Hanson Aggregates Marine Ltd, Tel: 023 8082 8256 email: Louise.Mann@hanson.biz

Andrew Bellamy, Tarmac Marine Dredging Ltd, Tel: 01243 817243, email: Andrew.bellamy@tarmac.co.uk

Joe Holcroft, CEMEX UK Marine Ltd, Tel: 023 8072 0217 email: joseph.holcroft@cemex.com

Stuart Lowe, email rsmc@marinespace.co.uk