

For 'live' Kingfisher updates of offshore activities, visit www.fishsafe.eu and follow [@KingfisherInfo](https://twitter.com/KingfisherInfo) on Twitter

The shaded blocks below indicate reports of fishing hazards and offshore activities.

What's inside?

New Hazards (p.2)

Area 1 (p.3-8)

1. Notice to Fishermen
2. Seabed Activity

Area 2 (p.9-13)

1. Notice to Fishermen
2. Seabed Activity

Area 3 (p.14)

1. Seabed Activity

Area 4

1. N/A

Area 5 (p.15)

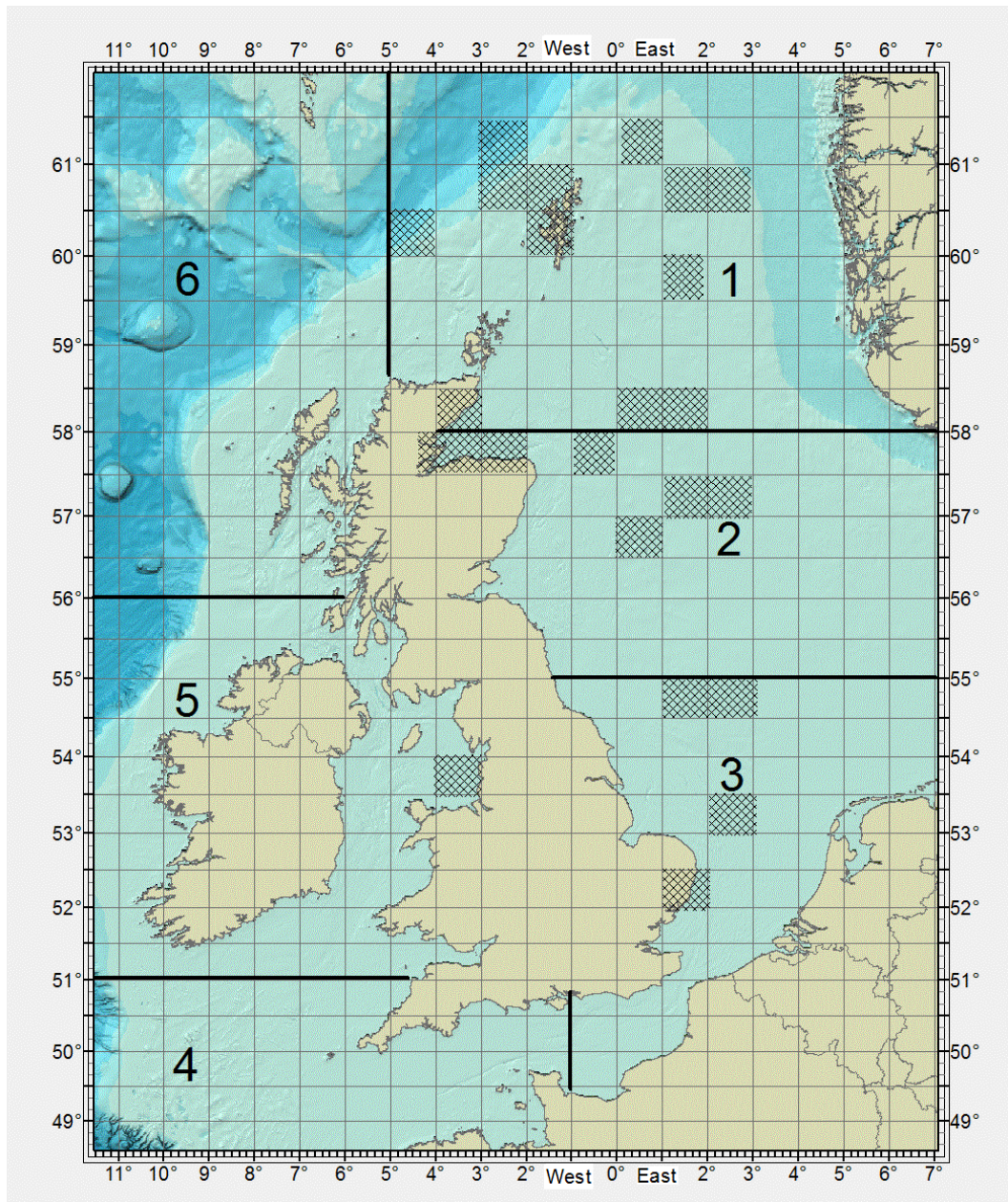
1. Seabed Activity

Area 6

1. N/A

Extra... (p.16-22)

1. Rig List
2. Anchor List
3. Survey List
4. Disclaimer







New Hazards

07 April 2016 | Issue 08

For 'live' Kingfisher updates of offshore activities, visit www.fishsafe.eu and follow [@KingfisherInfo](https://twitter.com/KingfisherInfo) on Twitter

Area 1 – Hazard List

Hazard Type	Position	Issue Date	Contact Details	Map
New Suspended Wellhead – 16/28a-18	58°05.053'N 01°34.587'E	07 April 2015	Marcelle.wynter@oga.gsi.gov.uk	
Sunken Vessel Majestic	60°45.535'N 001°17.018'W	28 Jan 2016	nick.strachan@uk.bp.com	
Pipeline Span 204/24a Foinaven	60°18.824'N 004°13.793'W 60°18.819'N 004°13.779'W	28 Jan 2016	nick.strachan@uk.bp.com	
Possible Debris from Well 15/21b-21	58°12.510'N 000°07.388'E	28 Jan 2016	kingfisher@seafish.co.uk	

* *The Hazard List is a collection of potential fishing hazards supplied to Kingfisher from across all offshore industries. Potential hazards will be listed for 6 months.*

For 'live' Kingfisher updates of offshore activities, visit www.fishsafe.eu and follow [@KingfisherInfo](https://twitter.com/KingfisherInfo) on Twitter

Notice To Fishermen


First Published: 07 April 2016 | Latest Update: 07 April 2016

Suspended Wellheads – Structures On the Seabed



Please be advised that the suspended wellhead below, should be added to your Kingfisher Yellow Card Edition January 2016.

Structure	Operator	Position
16/28a-18	BP	58°05.053'N 01°34.587'E



For further information: Marcelle Winter, DECC, Tel: 0300 0671616, email: Marcelle.wynter@oga.gsi.gov.uk

Notice To Fishermen

First Published: 28 January 2016 | Latest Update: 28 January 2016

Hazard – Sunken Vessel Majestic



Please be advised of the following sunken Vessel as a Potential Hazard. B.P requests and recommends a 300m Exclusion Zone around the vessel location until further notice

Position: 60°45.535'N 001°17.018'W

The vessel dimensions: Length 16m Beam 5.5m. The vessel currently lies approx 2.5m off the PL1761-20" Gas Pipeline.



For further information: Nick Strachan, BP Ltd, Tel: +44 (0)1224 955089 email: nick.strachan@uk.bp.com

Notice To Fishermen

First Published: 28 January 2016 | Latest Update: 28 January 2016

Hazard – Pipeline Span 204/24a Foinaven



Please be advised of the following unreported Pipeline Span as a Potential Hazard

Pipeline Span > 0.8m Pipeline: PL1249 – 8" Gas Disposal Pipeline (F61) Block 204/24a Foinaven

Position Start: 60°18.824'N 004°13.793'W Position End: 60°18.819'N 004°13.779'W

The total length of the span is 6.2m with a maximum height of 1.1m



For further information: Nick Strachan, BP Ltd, Tel: +44 (0)1224 955089 email: nick.strachan@uk.bp.com

Notice To Fishermen

First Published: 28 January 2016 | Latest Update: 28 January 2016

Hazard – Possible Debris from Well 15/21b-21



Possible remains of well 15/21b-21 Further investigations ongoing

Position: 58°12.510'N 000°07.388'E



For further information: Kingfisher, Tel: +44(0)1472 252307 email: kingfisher@seafish.co.uk

For 'live' Kingfisher updates of offshore activities, visit www.fishsafe.eu and follow [@KingfisherInfo](https://twitter.com/KingfisherInfo) on Twitter

Notice To Fishermen


First Published: 14 January 2016 | **Latest Update: 14 January 2016**

Hazard – UXO Cromarty Well

 [Map Link](#)

Please note that 2 UXO's have been observed from ROV footage near the Cromarty Well 1

Position: 58°03.378'N 001°05.186'W size 1.9 x 1.1 x 0.1m
58°03.135'N 001°04.955'W size 0.9 x 0.7 x 0.3m



For further information: Carol Barbone, BG Group, Tel: 01224 202169 email: carol.barbone@bg-group.com

Seabed Activity

First Published: 24 March 2016 | **Latest Update: 07 April 2016**

Solan Field – Development Activities

Premier Oil is developing the Solan Field in block 205/26a of the North Sea. 500m Safety Zones are in place centred on the P1 and P2 wells as well as the Offloading System and Subsea Storage Tank.

The following works are ongoing/scheduled:



- The Flotel Superior is currently bridge linked to the Solan platform and will be on location until the end of May 2016.
- The Ocean Valiant is drilling Production Well P2 and will be on location until mid-June 2016.
- The Bibby Polaris will be carrying out a 5-7 day DSV campaign at the end of April 2016 to complete the W2 tie-in.
- P2 tie in work will commence once the Ocean Valiant has completed drilling at well P2 – est end of June / start July.

Key locations are:

Activity	Position	Date / Duration	Comments
Solan Installation	60°03.700'N 03°58.280'W	Offloading System	60°03.230'N 03°57.000'W
Production Well P1	60°03.840'N 03°58.530'W	Subsea Storage Tank	60°03.610'N 03°57.970'W
Production Well P2	60°03.760'N 03°58.680'W		

For further information: Colin Strachan, Tel: 0044 01224 312260, Email: cstrachan@westoncompliance.com

Seabed Activity

First Published: 24 March 2016 | **Latest Update: 07 April 2016**

Mariner – Pipeline Works

Please be advised that a number of works will take place from late April onwards relating to the Mariner Field development. The activities will be as follows:

Activity	Vessel & Call Sign	Position	Date / Duration	Comments
Installation of flexible risers FSU mooring/loading buoy	Skandi Acergy 2BEJ5	59°36.481'N 01°04.583'E 59°36.437'N 01°04.567'E 59°36.439'N 01°04.629'E	25 April for 7 days	Within existing safety zone of the submerged turret loading (STL) buoy for the FSU.
Installation of SSIV in gas import pipeline	Seven Pelican C6RE7	59°35.334'N 01°03.526'E	21 May for 2 days	Within existing safety zone of the PDQ jacket.
Pipeline completion at PDQ	Seven Pelican C6RE7	59°35.308'N 01°03.363'E	22 May for 7 days	Within existing safety zone of the PDQ jacket.



For further information: Ray Wells, Statoil (UK) Ltd, Tel: 07771 918018, email: rawe@statoil.com or Remi Arne Larsen, Statoil (Production) Limited, tel: 07889 807954, email: remi@statoil.com

For 'live' Kingfisher updates of offshore activities, visit www.fishsafe.eu and follow [@KingfisherInfo](https://twitter.com/KingfisherInfo) on Twitter

Seabed Activity

First Published: 07 April 2016 | **Latest Update: 07 April 2016**

Schiehallion / Loyal Fields – Subsea Works

A number of vessels (including the Olympic Challenger, Normand Installer, North Sea Atlantic, Subsea Viking and Viking Neptun) are planned to resume work in the field in April 2016. The vessels will be located in and around the Schiehallion FPSO safety zone and related drill centres (Loyal, North West Area Development, North, West and Central). These vessels will resume construction activity but will also be involved with the FPSO arrival, moorings and riser cross-haul, hook up and installation.



Additional work is also planned for well intervention scopes (Island Constructor) at Central drill centre and decommissioning scopes (PBLJ) at gas disposal well AG01, both planned for Q2 2016. There is also seismic survey activity planned for Q2 2016, to be undertaken by the Western Spirit. The Deepsea Aberdeen drill rig currently moored at West drill centre, is expected to relocate to the NWAD drill centre in July 2016.

The Glen Lyon is currently being towed from its construction yard in South Korea. After its final port call in Norway, the FPSO is expected to depart Norway in May 2016 for final tow to the field, expected arrival is currently late May 2016.

Note, the previously deployed weather monitoring buoy has been recovered for the winter period, previously deployed at 60° 21.840' North, 04° 06.953' West. It is expected to be re-deployed in mid-April 2016.

Field / Prospect Name	Quad / Block	Latitude
Schiehallion (co-ordinates Relate to location of FPSO)	204/20	60°21.382'N 004°04.071'W

Facility	Quad / Block	Coordinates
Loyal Drill Centre	204/20	60°24.706'N 004°03.321'W
NWAD Drill Centre	204/20	60°22.862'N 004°06.016'W
West Drill Centre	204/20	60°19.947'N 004°06.015'W
Central Drill Centre	204/20	60°20.109'N 004°02.193'W

Field / Prospect Name	Quad / Block	Latitude
North Drill Centre	204/20	60°22.142'N 004°01.591'W

Field / Prospect Name	Quad / Block	Latitude
Gas Disposal Drill Centre	204/20	60°19.685'N 004°09.793'W

For further information: Andy Fletcher, BP, Tel: +44 7850 581373 email: andy.fletcher@bp.com

Seabed Activity

First Published: 21 May 2014 | **Latest Update: 07 April 2016**

Edradour / Glenlivet Field Development – Construction Activities

Please note that TEPUK have two new permanent subsea 500m safety zones which come into effect 14 July 2015

MV Siem Daya 2 is expected in-field conducting mudmat installation & prelay survey between 23rd April and 06th May. It will be operating at & in-between Glenlivet, Edradour, Edradour PLEM & Laggan Locations.



Area	Block	Coordinates
Glenlivet	UKCS 214/30a	61°04.600'N 02°05.010'W
Edradour	UKCS 206/4a	60°56.040'N 02°14.010'W
Edradour PLEM	UKCS 206/4a	60°54.660'N 02°32.260'W
Laggan	UKCS 206/4a	60°56.670'N 02°53.620'W

For further information: Luis McArthur, Total, Tel: 01224 297903 email: Luis.mcarthur@total.com

Area 1

07 April 2016 | Issue 08

For 'live' Kingfisher updates of offshore activities, visit www.fishsafe.eu and follow [@KingfisherInfo](https://twitter.com/KingfisherInfo) on Twitter

Seabed Activity

First Published: 24 March 2016 | **Latest Update: 24 March 2016**

Moray Firth – Noss Head

Horizontal directional drilling is taking place at Noss Head which will result in 4 x 273mm ducts protruding 1m above the seabed within a circle of 20m radius, centre point:

Coordinates

58°27.801'N 003°02.819'W



The following dates are approximate dates the ducts will be completed and proud of the seabed:

Duct 1 – 21/03/2016: Duct 2 – 22/04/2016: Duct 3 – 14/05/2016: Duct 4 – 31/05/2016

The ducts will remain exposed until the CMS cable is installed and works are completed in September 2017.

For further information: Richard Creed, ABB Tel: +44 7802 225532 email: Richard.creed@se.abb.com

Seabed Activity

First Published: 24 March 2016 | **Latest Update: 24 March 2016**

Martin Linge Project – NOCS Blocks 30/4 & 30/7a

Total Norway have activities solely within the Norwegian Section for the Martin Linge Project which are included here for information.

April / May 2016 Temporary wet storage of anchor lines, piling and installation of anchor system within 1.1km of the following location: 60°29.87'N 02°04.42'E

June / July 2016 Tow of STL buoy to the FSO location and tie-in of mooring lines. A safety zone will be established once the STL buoy is installed. All within 1.1km of the following location: 60°29.87'N 02°04.42'E

August / Sep 2016 Installation of power cable between Martin Linge Platform & FSO/STL Buoy. Trenching of power cable between Martin Linge Platform & FSO/STL Buoy. Installation of 3 dynamic risers to the STL Buoy. Temporary wet storage of protection structures within ML & FSO safety zones. Trenching of power cable Tie-in of infield pipelines between FSO riser(s) and ML platform riser(s). Protection of exposed part on the seabed by use of protection structures and/or rock dumping

These activities between the following locations:
60° 30.34' N 02° 00.79' E and 60° 29.87' N 02° 04.42' E

A guard vessel will be present in the area until the FSO arrives in late 2017.

For further information: Luis McArthur, Total, Tel:01224 297903 email: Luis.mcarthur@total.com

Seabed Activity

First Published: 14 March 2016 | **Latest Update: 14 March 2016**

Beryl Field – Diving and ROV Operations

Apache North Sea plan to carry out diving and ROV operations from the HARKAND DA VINCI from 23 to around the 26 May 2016. The task will involve divers working on the N7 Wellhead in the Beryl Field position:-

Drilling Rig/Ship	Installation / Well No	Position	Start / Finish	Duration
Harkand Da Vinci	Beryl Field N7 Well	59°31.884'N 001°24.314'E	23/03/16 – 28/03/16	4 Days



For further information: Steve White, Apache North Sea Tel: 01224 505370 email: steve.white@apachecorp.com

For 'live' Kingfisher updates of offshore activities, visit www.fishsafe.eu and follow [@KingfisherInfo](https://twitter.com/KingfisherInfo) on Twitter

Seabed Activity

First Published: 24 March 2016 | **Latest Update: 24 March 2016**

Athena Field – Decommissioning

Ithaca Energy UK Ltd is currently decommissioning the Athena Field and FPSO in Block 14/18b of the UK Continental Shelf.

Ithaca Energy advises that the FPSO Athena left the field on 14th February 2016. The topside connections were disconnected and sealed to allow the STP buoy to be lowered from the BW Athena FPSO for sail away. The buoy and midwater arch are still in situ at a depth of 30m. A guard vessel is currently on site guarding the area around the buoy. The STP buoy will be removed in the coming months.



Location	Coordinates
STP Buoy	58°24.374'N 000°34.382'W
Mid Water Arch	58°24.426'N 000°34.345'W

For further information: Keith Stewart, Tel: 01224 652184 email: kstewart@ithacaenergy.com

Seabed Activity

First Published: 10 March 2016 | **Latest Update: 10 March 2016**

Western Isles SDC & NDC – Drilling Operations

Dana Petroleum E&P Limited is to drill at the Western Isles Southern Drill Centre (SDC) and Northern Drill Centre (NDC) locations in UK Licence Block 210/24a, within the Northern North Sea (see chartlet on next page). The drilling rig will be operating at the SDC location for approximately 4 months before skidding over to the NDC location to continue operations



Drilling Rig/Ship	Installation / Well No	Position	Start / Finish	Duration
Ocean Guardian	Western Isles SDC	61°11.769'N 000°43.815'E	01/03/16 – 30/09/16	-
Ocean Guardian	Western Isles NDC	61°13.044'N 000°42.346'E	01/03/16 – 30/09/16	-

For further information: John Campbell, Anatec Ltd, Tel: 01224 253731 email: johnc@anatec.com

Seabed Activity

First Published: 10 March 2016 | **Latest Update: 10 March 2016**

Alder Field – Development Operations

Alder is a subsea field that will tie-back to the Britannia installation. The 27 km pipeline and umbilical are installed and works will soon commence to complete development operations.



Brief summary of operations

- Installation of subsea structures
- Hook-up and commissioning of pipeline and umbilical

Summary of co-ordinates

All work will be within the 500m zones at each end of the pipeline:

- Alder well 500m zone 58°06.083'N 000°41.596'E
- Britannia BLP 500m zone at 58°02.888'N 001°08.377'E

Schedule

- Vessels in field from 8th March and periodically throughout the spring and summer

For further information: Ian Stewart/Jonathon Tait (Ian.Stewart@chevron.com; JonathonTait@chevron.com) (tel: +44 (0) 1224 334000)

For 'live' Kingfisher updates of offshore activities, visit www.fishsafe.eu and follow [@KingfisherInfo](https://twitter.com/KingfisherInfo) on Twitter

Seabed Activity

First Published: 30 July 2015 | **Latest Update: 25 February 2016**

Laggan / Tormore Yell Sound Shetland - Overtrawlability Sweeps



Overtrawlability sweeps are now complete in the following area. TEPUK in discussion with SFF / SFA regarding results, please continue to exhibit caution in this area:

60°45.280'N 001°15.010'W 60°39.890'N 001°12.840'W



For further information: Luis McArthur, Total, Tel:01224 297903 email: Luis.mcarthur@total.com

Seabed Activity

First Published: 21 May 2014 | **Latest Update: 25 February 2016**

Ellon & Grant Life Extension Project – New Umbilical

TEPUK have completed emplacement of a new umbilical between Dunbar Platform and Ellon / Grant subsea 500m zone in 2015. Currently awaiting results to prove successful final installation

Please avoid the area during this time.

Block	Coordinates
3/14a to 3/15b	60°37.730'N 01°39.050'E to 60°35.840'N 01°48.330'E



For further information: Luis McArthur, Total, Tel:01224 297903 email: Luis.mcarthur@total.com

For 'live' Kingfisher updates of offshore activities, visit www.fishsafe.eu and follow [@KingfisherInfo](https://twitter.com/KingfisherInfo) on Twitter

Notice To Fishermen

First Published: 14 January 2016 | **Latest Update: 14 January 2016**

Hazard – UXO Atlantic to St Fergus Pipeline



Please note that 6 UXO have been observed from ROV footage along the Atlantic to St. Fergus Pipeline

Position: 57°57.395'N 000°58.869'W size 1.0 x 0.9 x 0.5m
 57°57.386'N 000°58.806'W size 1.7 x 0.6 x 0.5m
 57°57.455'N 000°58.819'W size 1.0 x 0.6 x 0.5m
 57°57.465'N 000°58.811'W size 1.3 x 0.8 x 0.4m
 57°57.468'N 000°58.804'W size 6.1 x 2.5m
 57°57.548'N 000°58.901'W size 1.4 x 1.1 x 0.2m



For further information: Carol Barbone, BG Group, Tel: 01224 202169 email: carol.barbone@bg-group.com

Seabed Activity

First Published: 24 March 2016 | **Latest Update: 04 April 2016**

Moray Firth – Surrogate Items on Seabed

Three ferrous objects 82kg ferrous mass have been created to simulate unexploded ordinance that may appear in the survey area. It should be noted that none of the items contain any explosives.

The first of these items were placed on the seabed on the 20 March 2016. The surrogate item could be on the seabed for 7 – 10 days. Please be advised that the survey vessel Franklin will resume operations from the evening of 6 April. The remaining survey work is estimated to be 14 days excluding weather



	Coordinates
82 Kg Ferrous mass	57°45.985'N 002°57.887'W
Buoy 1	57°45.998'N 002°57.869'W
Buoy 2	57°45.485'N 002°57.889'W

For further information: Richard Creed, MMG Tel: +44 7802 225532 email: mmgrcreed@aol.com

Seabed Activity

First Published: 24 March 2016 | **Latest Update: 24 March 2016**

Galaxy 1 Jack-up - Rig Move North to South of Elgin WHP A

Please note that TEPUK rig move of Galaxy 1 jack-up rig from North to South side of Elgin WHP A Platform is due to commence on approximately 22nd April.

There will be 3x Anchor Handling Vessels and 2x Harbour Tugs assisting with this move. Anchors may be pre-laid and buoyed off for a distance of up to 1km from the following location. Please avoid the area during this time.



Location	Coordinates
Elgin WHP A UKCS 22/30c	57°00.71'N 001°50.29'E

For further information: Luis McArthur, Total, Tel:01224 297903 email: Luis.mcarthur@total.com

For 'live' Kingfisher updates of offshore activities, visit www.fishsafe.eu and follow [@KingfisherInfo](https://twitter.com/KingfisherInfo) on Twitter

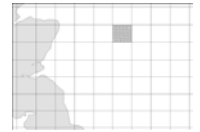
Seabed Activity

First Published: 24 March 2016 | **Latest Update: 24 March 2016**

Culzean Field Wellhead Jacket – Installation

Maersk Oil North Sea Ltd. Culzean Project plan to carry out construction activities with the installation of a Wellhead Jacket in the Culzean Field Development Area (Block 22/25A)

The Wellhead Jacket installation shall be conducted by the SSCV Thialf with a planned installation window of 13th April to 26th April 2016. The installed Culzean Wellhead Jacket will project approximately 37 meters above the waterline and shall have navigation aids attached.



Coordinates

57°11.587'N 001°54.775'E

Please note: HSE recognised 500m safety zone shall be in force around the jacket structure at the end of the installation works.

For further information: Kevin Grant, Tel: +44 (0) 1224 599416, Email: kevin.grant@maerskoil.com

Seabed Activity

First Published: 03 March 2014 | **Latest Update: 22 March 2016**

Montrose BLP Project – Development Operations



Offshore campaigns currently in progress or upcoming;

- Prosafe Operated Safe Boreas arrived at Montrose A 14th March. Flotel will operate in Combined Operations with the Montrose installation for 9-12 months.
- Seven Pelican – will be undertaking construction work at CATS T2 and at Cayley Drill Centre arriving in field 20th April.(Duration 5 days)



Please note: HSE recognised 500m Safety Zone are now in force at the following:

Cayley drill centre 57°25.167'N 001°13.804'E Cayley/Montrose intermediate towhead 57°26.160'N 001°18.420'E
Shaw Production drill centre 57°17.813'N 001°21.755'E Shaw WI drill centre 57°17.369'N 001°22.299'E

Key Coordinates	Coordinates	Key Coordinates	Coordinates
Montrose BLP	57°27.068'N 001°23.214'E	Shaw Prod DC	57°17.813'N 01°21.755'E
Cayley Drill Centre	57°25.167'N 001°13.804'E	Shaw Water Injection DC	57°17.369'N 01°22.299'E
44" Langed Crossing	57°25.924'N 001°17.332'E	24" GAEL crossings	57°25.757'N 01°22.760'E
24" GAEL Crossing	57°26.671'N 001°20.804'E	14" Forties Crossings-	57°27.054'N 01°22.987'E

For further information: Lilla Onodi, Talisman, Tel+44 (0)1224 358867 email: LOnodi@talisman-sinopec.com

Area 2

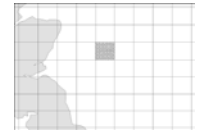
For 'live' Kingfisher updates of offshore activities, visit www.fishsafe.eu and follow [@KingfisherInfo](https://twitter.com/KingfisherInfo) on Twitter

Seabed Activity

First Published: 24 March 2016 | **Latest Update: 24 March 2016**

Catcher Area – Development Project

Subsea construction activities will be undertaken, on behalf of Premier Oil UK Limited on the Catcher Area Development (including the Catcher, Burgman and Varadero fields) located in block 28/9a of the UKCS 56°46.200'N 000°42.000'E



Seabed Activity

Offshore installation works in the Catcher Area Development will re-commence in April 2016. The planned schedule of tasks for this construction season is as follows:

Mobilising mid-April the construction vessel Normand Oceanic will begin the installation of three (3) piled gravity base structures which will later be attached to mid-water arches (buoyancy units use to support risers positioned mid-water approximately 30m below sea surface and 80m from the future FPSO location). A guard vessel will monitor the mid-water structures after installation.

In May the Normand Oceanic will continue with the installation of four (4) drilling template structures (elevation 9.2m above seabed);

Structure	Coordinates
2 x drilling template structures at Varadero drill centre	56°48.408'N 00°42.391'E
1 x drilling template structure at Catcher drill centre	56°46.340'N 00°46.390'E
1 x drilling template structure at Burgman drill centre	56°44.592'N 00°40.700'E

Please note; Each drill centre has an approved HSE 500m safety exclusion zone in force.

Early May and into June installation of three (3) 3.5km pipeline bundles will be undertaken, towing each of the bundles from Sinclair's Bay north of Wick to the Catcher, Burgman and Varadero fields. Also in early May and into June installation of twelve (12) piled anchors with chain and wire mooring legs (in 3 groups of 4 mooring legs) shall be undertaken by the construction vessels Skandi Skansen and Skandi Neptune working around and extending out approximately 1000m from the future Catcher FPSO location. Installation of the FPSO Submerged Turret Production (STP) buoy and risers will commence later in the summer.

Drilling

The ENSCO 100 Heavy Duty Jack Up drilling rig is currently located at the Catcher drill centre where it is expected to conduct drilling operations until mid-April 2016. In a change from outline plans previously provided, an additional exploration well (Laverda/Slough) has been included in the drilling schedule from Mid-April 2016.

Location	Coordinates
Laverda / Slough	56°50.273'N 00°39.942'E

Laverda/Slough is approximately 4km North of the Varadero drill centre location in block 28/4. On completion of the planned 30 day drilling workscope the rig is scheduled to Burgman. A standby vessel will be in position monitoring the rig's 500m zone throughout all drilling operations.

Deployment of Buoys

A wave rider weather buoy will be deployed within the Catcher Area Development for wave and current measurements. The buoy will be installed mid-April 2016 and remain in place until 31st December 2016.

Coordinates
56°45.253'N 00°44.978'E

For further information: Mike Jordan Premier Oil, Tel: 01224 615940 email: mjordan@premier-oil.com

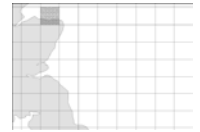
For 'live' Kingfisher updates of offshore activities, visit www.fishsafe.eu and follow [@KingfisherInfo](https://twitter.com/KingfisherInfo) on Twitter

Deployment of Buoys

First Published: 07 April 2016 | **Latest Update: 07 April 2016**

Banff Bay – Seabed mounted equipment

Mariners are advised that the Deveron Bogie & Isla and River Trust will be installing seabed mounted equipment moorings at the following locations in Banff Bay.



Location	Coordinates	Mooring Type
Receiver 1	57°40.186'N 002°31.043'W	Subsurface (<1m off seabed)
Receiver 2	57°40.161'N 002°30.768'W	Subsurface (<1m off seabed)
Receiver 3	57°40.145'N 002°30.486'W	Subsurface (<1m off seabed)

The moorings support hydrophone receivers that log the presence of salmon smolts tagged with acoustic id tag transmitters migrating from the River Deveron. The moorings will extend no more than 1m vertically from seabed. They will be deployed from 6/4/2016 to 1/7/2016 subject to suitable weather conditions for deployment and retrieval.

For further information: Marcus Walters: 07500602216, walters.mfstp@googlemail.com Richard Miller, 077 3055 4170; richiemiller@deveron.org

Deployment of Buoys

First Published: 07 April 2016 | **Latest Update: 07 April 2016**

Moray Firth – Acoustic Array

Marine Scotland Science intends to install 40 moorings between Tarbat Ness and Burghead on the East coast of Scotland. The moorings will hold research equipment that support hydrophone receivers that log the presence of salmon smolts tagged with acoustic ID tag transmitters migrating from the River Conon.



Once the moorings are in the water, the locations will be confirmed and updated with as-laid positions. These moorings will be deployed between 14th and 25th April 2016. The moorings will be removed by the 30th of June 2016.

All enquiries should be made to the Marine Scotland marine mammal acoustics mailbox (acoustics@scotland.gsi.gov.uk).

For further information: Robin Main, Tel: +44)1224 295687 email: Robert.main@gov.scot w: <http://www.scotland.gov.uk/marinescotland>

For 'live' Kingfisher updates of offshore activities, visit www.fishsafe.eu and follow [@KingfisherInfo](https://twitter.com/KingfisherInfo) on Twitter

Deployment of Buoys

First Published: 24 March 2016 | **Latest Update: 24 March 2016**

Moray Firth – Metocean Buoy

Mariners are advised that, in accordance with Marine Licence 05594/15/0, the University of Aberdeen has installed seabed mounted equipment moorings in the Cromarty Firth as below:



Location	Coordinates	Moorings Type
D05	57°41.431'N 003°59.294'W	Surface marked (buoy)
D06	57°41.169'N 004°00.164'W	Subsurface
X03	57°40.862'N 003°59.662'W	Surface marked (buoy)
X04	57°40.925'N 004°00.386'W	Surface marked (buoy)
X19	57°41.426'N 004°00.147'W	Surface marked (buoy)

Mariners are further advised that, the following existing moorings remain in place, as per our Notice to Mariners 02/2015:

Location	Coordinates	Moorings Type
B00	57°35.158'N 004°05.969'W	Surface marked (buoy)
B09	57°44.083'N 003°19.783'W	Surface marked (dhan)
B12	57°41.374'N 003°05.550'W	Surface marked (dhan)
D01	57°41.407'N 003°58.922'W	Subsurface

The moorings support sound recording equipment, and acoustic loggers that record echolocation clicks of dolphins and porpoises. They are licensed to remain in the water until September 2018, but may be re-licensed to extend beyond that time.

Two of the currently deployed moorings are subsurface only, and extend no more than 2 metres vertically from the seabed. Two moorings are surface marked with a 12 foot aluminium dhan with radar reflector and flag as well as a NB40/50 round float (red). An additional five moorings are surface marked with a single NB40/50 round float (red).

For further information: Tim Barton, Tel: +44(0)1381 600548 email: t.r.barton@abdn.ac.uk

For 'live' Kingfisher updates of offshore activities, visit www.fishsafe.eu and follow [@KingfisherInfo](https://twitter.com/KingfisherInfo) on Twitter

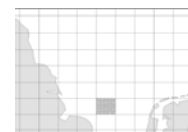
Seabed Activity

First Published: 24 March 2016 | **Latest Update: 24 March 2016**

Perenco Welland Wellhead Protection Structure – Decommissioning

Boskalis will be removing a subsea structure at the Welland field on behalf of Perenco UK Ltd. The Welland Field is located in the Deep Water Route (DWR) via the DR 1 lightbuoy within the UK Southern North Sea.

The wellhead protection structures will be removed by a heavy lift barge, the Taklift 4. Call Sign: PHWS



Location Name	Coordinates	Duration
Well 4	53°00.540'N 002°39.960'E	22 nd until End of March 2016

For further information: Anatec Ltd, Tel: +44 1224 253700 email: Aberdeen@anatec.com

Seabed Activity

First Published: 24 April 2014 | **Latest Update: 01 December 2015**

Cygnus Field – Development Operations

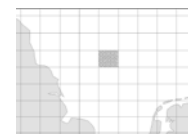
The installation phase is segregated into two offshore campaigns 2014 and 2015. Infield activities:

Subsea Pipelines & Tie-ins

- 2 guard vessels Advance and Copious located at ETS Wye Manifold and Cygnus Bravo respectively.
- Dive Support Vessel- Bibby Polaris mobilising on 19th October for work at Cygnus Alpha, Bravo and ETS Wye Manifold for approx. 1 month.

Drilling

- Enco 80 interfaced with/cantilevered over Cygnus BWH Platform.
- Supply Vessel- Maersk Feeder.
- ERRV on Location Cygnus Sentinel.



Key Locations: Structures

Structures	Coordinates	Structures	Coordinates
Cygnus AWH Platform	54°34.146'N 002°17.465'E	Cygnus BWH Platform	54°35.878'N 002°11.696'E
Cygnus APU Platform	54°34.118'N 002°17.385'E	Cygnus SSIV Manifold	54°34.159'N 002°17.320'E
Cygnus AUQ Platform	54°34.090'N 002°17.305'E	Cygnus WYE Manifold	54°18.030'N 001°40.578'E

For further information, David Hawkins, GDF Suez E&P UK Ltd, Tel: +44 1224 281 082 email: david.hawkins@gdfsuezep.co.uk

Deployment of Buoys

First Published: 24 April 2014 | **Latest Update: 15 January 2016**

Suffolk Coast – Oceanographic Deployments

Five seabed oceanographic instruments are to be deployed off the Suffolk Coast during January 2016 and will remain in place until 31st May 2016.

The instruments will be indicated by a surface buoy with a light (Gp Fl. (5) Y 20s). The instrument may be up to 200m from the buoy with ground tackle on the seabed between them. A wide berth of 500m around the buoys is requested.



Deployment Name	Coordinates
ISS	52°12.477'N 001°37.868'E
OSS	52°11.888'N 001°38.625'E
CA3	52°12.785'N 001°37.951'E
ISN	52°13.068'N 001°38.062'E
OSN	52°13.879'N 001°38.788'E

For further information, Dean Foden, Cefas. Tel: +44(0)1502 521320 email: dean.foden@cefes.co.uk

For 'live' Kingfisher updates of offshore activities, visit www.fishsafe.eu and follow [@KingfisherInfo](https://twitter.com/KingfisherInfo) on Twitter

Seabed Activity

First Published: 14 March 2016 | **Latest Update: 14 March 2016**

Liverpool Bay – Drilling Operations

Petrofac drilling operations



Drilling Rig/Ship	Installation / Well No	Position	Start / Finish	Duration
Irish Sea Pioneer	Lennox 110/15L	53°37.933'N 003°10.500'W	28/03/16	16 Days

For further information: Dave Smith, Petrofac, Tel: +44 1224 247141 email: david.k.smith@petrofac.com

Extra...

07 April 2016 | Issue 08

For 'live' Kingfisher updates of offshore activities, visit www.fishsafe.eu and follow @KingfisherInfo on Twitter

Area 1 – Rig List

Latest Update: 07 April 2016

MOVEMENT	RIG	POSITION	MOVEMENT	RIG	POSITION
	Blackford Dolphin	58°06.10'N 00°41.70'E	New	Safe Scandinavia	60°41.90'N 02°55.90'E
	Maersk Integrator	58°34.30'N 01°41.80'E		Flotel Victory	60°44.20'N 02°29.90'W
	Bredford Dolphin	58°42.40'N 02°09.80'E		COSL Promoter	60°45.30'N 03°38.20'E
	Rowan Viking	58°50.60'N 02°14.90'E		Songa Equinox	60°53.50'N 03°40.20'E
	West Epsilon	58°50.70'N 01°44.50'E		Stena Don	60°53.80'N 03°39.30'E
	West Alpha	59°12.30'N 02°26.90'E		West Phoenix	60°56.05'N 02°13.97'W
	Transocean Winner	59°29.70'N 01°55.40'E		West Elara	61°02.30'N 02°20.30'E
	Transocean Leader	59°53.50'N 01°12.30'E		Songa Dee	61°04.90'N 02°15.20'E
	Ocean Valiant	60°03.80'N 03°58.50'W		Ocean Guardian	61°11.80'N 00°43.80'E
	Songa Delta	60°04.50'N 02°38.10'E		Bideford Dolphin	61°23.60'N 02°07.50'E
	Deepsea Aberdeen	60°19.50'N 04°05.60'W		Paul B Loyd Jr	61°39.60'N 01°22.00'E
	Maersk Intrepid	60°30.30'N 02°00.80'E	New	Safe Scandinavia	60°41.90'N 02°55.90'E
	Borgsten Dolphin	60°37.66'N 01°39.29'E			

Area 2 – Rig List

Latest Update: 07 April 2016

MOVEMENT	RIG	POSITION	MOVEMENT	RIG	POSITION
	EnSCO 71	55°28.70'N 05°06.50'E		EnSCO 100	56°46.30'N 00°46.40'E
	Atlantic Amsterdam	55°28.80'N 05°06.60'E		Rowan Gorilla 5	56°57.55'N 01°48.33'E
	Noble Sam Turner	55°38.40'N 04°53.10'E		Prospector 1	56°57.96'N 01°52.10'E
	Seafox 5	55°43.00'N 04°45.00'E		GSF Galaxy 1	57°00.79'N 01°50.37'E
New	EnSCO 72	55°43.20'N 04°48.00'E		Prospector 5	57°00.80'N 01°50.50'E
	COSL Rigmar	55°43.30'N 04°48.20'E		Noble Hans Deul	57°01.90'N 01°57.30'E
	EnSCO 121	55°52.90'N 04°14.00'E		Ocean Patriot	57°10.10'N 02°15.70'E
	Maersk Resolute	56°05.70'N 04°13.20'E		Safe Caledonia	57°17.59'N 01°39.58'E
	Maersk Resilient	56°10.40'N 04°10.05'E	New	Sedco 712	57°17.90'N 01°21.90'E
	Maersk Resolve	56°14.80'N 03°57.60'E	New	Byford Dolphin	57°21.30'N 01°52.70'E
	Maersk Reacher	56°16.90'N 03°23.80'E		EnSCO 101	57°22.50'N 01°59.80'E
	Maersk Innovator	56°22.60'N 03°15.50'E	New	Stena Spey	57°40.20'N 00°25.90'E
	Rowan Gorilla 6	56°31.20'N 03°13.30'E		Rowan Gorilla 7	57°43.90'N 00°58.40'W
	Rowan Norway	56°32.80'N 03°13.20'E	New	Sedco 704	57°56.30'N 00°51.00'E
	Maersk Giant	56°40.50'N 05°24.70'E		EnSCO 120	57°57.70'N 00°55.00'W
	Maersk Gallant	56°43.80'N 02°38.80'E			

Area 3 – Rig List

Latest Update: 07 April 2016

MOVEMENT	RIG	POSITION	MOVEMENT	RIG	POSITION
	Seafox 4	53°04.90'N 02°10.90'E		GMS Endeavour 6102	53°43.50'N 04°05.90'E
	Swift 10	53°13.10'N 03°55.20'E		Paragon C20051	53°44.80'N 03°37.00'E
	EnSCO 92	53°15.40'N 01°58.20'E		Paragon HZ1	54°19.00'N 02°37.20'E
	Seafox 1	53°19.40'N 02°34.50'E		Seafox 2	54°34.10'N 02°18.10'E
	Paragon C463	53°21.30'N 03°59.00'E		Seafox 7	54°34.20'N 02°17.50'E
New	GMS Endurance	53°25.30'N 02°22.50'E		EnSCO 102	54°34.20'N 02°17.60'E
	EnSCO 122	53°33.00'N 03°16.00'E		EnSCO 80	54°36.00'N 02°11.80'E
	Paragon C461	53°38.50'N 05°12.60'E	New	Paragon B391	54°59.60'N 04°54.00'E

Area 5 – Rig List

Latest Update: 07 April 2016

MOVEMENT	RIG	POSITION	MOVEMENT	RIG	POSITION
New	Irish Sea Pioneer	53°37.90'N 03°10.60'W			

Extra...

07 April 2016 | Issue 08

For 'live' Kingfisher updates of offshore activities, visit www.fishsafe.eu and follow @KingfisherInfo on Twitter

Rig anchors may extend over one mile from rig positions; anchor buoys are not always deployed. There may be additional structures called anchor pennants, deployed up to 200 metres from each anchor. In the interests of safety and to avoid fishing gear damage, fishing close to, or within anchor patterns, should be avoided. Fishermen may contact the installation or the ERRV (standby vessel) for positions of the anchors.

Area 1 – Anchor List

| Latest Update: 07 April 2016

Ocean Guardian – Anchors as Laid at UKCS 210/24a UP2 Western Isle

 [Map Link](#)

Anchor No.	Anchor Position	Back-up Anchor	Anchor Position	Back-up Anchor
Rig	61°11.730'N 00°43.710'E		61°12.000'N 00°45.010'E	
1	61°11.410'N 00°41.930'E		61°11.360'N 00°45.650'E	
2	61°12.080'N 00°41.940'E	61°12.120'N 00°41.700'E	61°10.800'N 00°44.370'E	61°10.690'N 00°44.470'E
3	61°12.610'N 00°42.960'E	61°12.720'N 00°42.870'E	61°10.850'N 00°43.030'E	
4	61°12.610'N 00°44.240'E			

PBLJ – Anchors at the Magnus Field D4

 [Map Link](#)

Anchor No.	Anchor Position	Laydown Pennant s	Anchor Position	Laydown Pennant s
Rig	61°39.535'N 01°21.860'E		61°38.644'N 01°22.900'E	
1	61°40.549'N 01°20.777'E	61°40.766'N 01°20.514'E	61°38.532'N 01°21.837'E	
2	61°40.614'N 01°22.557'E		61°39.024'N 01°19.688'E	61°38.887'N 01°19.174'E
3	61°39.968'N 01°23.744'E		61°39.870'N 01°19.549'E	61°39.959'N 01°18.983'E
4	61°39.245'N 01°23.909'E			

Deepsea Atlantic – Prelayed Anchors at Johan Sverdrup

 [Map Link](#)

Anchor No.	Position	Anchor No.	Position	Anchor No.	Position
Rig	58°50.088'N 002°33.021'E	3	58°51.440'N 002°33.992'E	6	58°48.948'N 002°33.878'E
1	58°50.510'N 002°30.809'E	4	58°50.602'N 002°35.620'E	7	58°49.001'N 002°31.942'E
2	58°51.557'N 002°31.514'E	5	58°49.666'N 002°35.239'E	8	58°49.496'N 002°30.036'E

Deepsea Aberdeen – At Schiehallion West

 [Map Link](#)

Anchor No.	Anchor Position	Laydown Pennant s	Anchor Position	Laydown Pennant s
Rig	60°19.884'N 04°06.084'W		60°20.411'N 04°03.661'W	
1	60°19.342'N 04°09.130'W	60°19.302'N 04°09.317'W	60°19.307'N 04°01.203'W	60°19.285'N 04°01.000'W
2	60°20.363'N 04°09.206'W	60°20.393'N 04°09.394'W	60°17.729'N 04°04.614'W	60°17.631'N 04°04.534'W
3	60°21.439'N 04°06.913'W	60°21.540'N 04°06.959'W	60°18.368'N 04°07.107'W	60°18.270'N 04°07.159'W
4	60°21.104'N 04°04.970'W			

Transocean Leader – At Kraken DC1 9/02b-A1

 [Map Link](#)

Anchor No.	Anchor Position	Laydown Pennant s	Anchor Position	Laydown Pennant s
Rig	59°53.510'N 01°12.230'E		59°52.760'N 01°12.810'E	59°52.680'N 01°12.870'E
1	59°54.290'N 01°11.580'E	59°54.380'N 01°11.500'E	59°52.740'N 01°11.590'E	59°52.660'N 01°11.540'E
2	59°54.310'N 01°12.690'E	59°54.400'N 01°12.740'E	59°53.200'N 01°10.670'E	59°53.170'N 01°10.520'E
3	59°54.760'N 01°13.790'E	59°53.790'N 01°13.980'E	59°53.820'N 01°10.660'E	59°53.850'N 01°10.510'E
4	59°53.210'N 01°13.700'E	59°53.170'N 01°13.880'E		

For 'live' Kingfisher updates of offshore activities, visit www.fishsafe.eu and follow [@KingfisherInfo](https://twitter.com/KingfisherInfo) on Twitter

Paragon MSS1 – Telford H2 Well

 [Map Link](#)

Anchor No.	Anchor Position	Laydown Pennant s		Anchor Position	Laydown Pennant s
Well	58°12.320'N 00°16.720'E		7	58°11.760'N 00°17.300'E	58°11.700'N 00°17.380'E
1	58°12.850'N 00°16.160'E	58°12.930'N 00°16.050'E	8	58°11.690'N 00°16.720'E	58°11.610'N 00°16.720'E
2	58°12.940'N 00°16.720'E	58°12.950'N 00°16.580'E	9	58°11.770'N 00°16.150'E	58°11.700'N 00°16.090'E
3	58°12.840'N 00°17.270'E	58°12.900'N 00°17.130'E	10	58°12.020'N 00°15.690'E	58°11.980'N 00°15.570'E
4	58°12.610'N 00°17.720'E	58°12.680'N 00°17.660'E	11	58°12.320'N 00°15.500'E	58°12.320'N 00°15.370'E
5	58°12.320'N 00°17.860'E	58°12.320'N 00°18.000'E	12	58°12.620'N 00°15.670'E	58°12.660'N 00°15.550'E
6	58°12.020'N 00°17.760'E	58°11.990'N 00°17.880'E			

Blackford Dolphin – Proposed Anchor Pattern Alder

 [Map Link](#)

Anchor No.	Position	Anchor No.	Position	Anchor No.	Position
Rig	58°06.121'N 00°41.692'E	3	58°06.504'N 00°42.665'E	6	58°05.483'N 00°41.550'E
1	58°06.640'N 00°40.956'E	4	58°06.043'N 00°42.909'E	7	58°05.370'N 00°40.718'E
2	58°06.759'N 00°41.833'E	5	58°05.601'N 00°42.426'E	8	58°06.198'N 00°40.474'E

Borgsten Dolphin – Dunbar Platform 3/14a

 [Map Link](#)

Anchor No.	Position	Anchor No.	Position	Anchor No.	Position
Rig	60°37.660'N 01°39.290'E	5	60°37.820'N 01°37.750'E	10	60°37.390'N 01°40.390'E
1	60°36.930'N 01°38.730'E	6	60°37.930'N 01°37.820'E	11	60°37.290'N 01°40.320'E
2	60°37.000'N 01°38.510'E	7	60°38.350'N 01°39.510'E	12	60°37.190'N 01°40.180'E
3	60°37.060'N 01°38.300'E	8	60°38.300'N 01°39.750'E		
4	60°37.700'N 01°37.700'E	9	60°38.250'N 01°39.980'E		

Sedco 704 – At Fairleads Well G2G

 [Map Link](#)

Anchor No.	Position	Anchor No.	Position	Anchor No.	Position
Rig	59°21.080'N 01°32.980'E	3	59°21.760'N 01°32.610'E	6	59°20.880'N 01°34.170'E
1	59°20.770'N 01°31.760'E	4	59°21.790'N 01°32.880'E	7	59°20.380'N 01°34.130'E
2	59°21.410'N 01°31.680'E	5	59°20.990'N 01°34.140'E	8	59°20.370'N 01°32.800'E

Area 2 – Anchor List

First Published: 10 March 2016 | Latest Update: 07 April 2016

Byford Dolphin – Pre-Laid at Monan Well 22/20-4z

Anchor No.	Position	Anchor No.	Position	Anchor No.	Position
Rig	57°21.291'N 001°52.595'E	5	57°20.965'N 001°54.292'E	10	57°21.292'N 001°51.454'E
1	57°21.784'N 001°52.570'E	6	57°20.775'N 001°53.590'E	11	57°21.502'N 001°51.511'E
2	57°21.897'N 001°52.850'E	7	57°20.543'N 001°52.241'E	12	57°21.653'N 001°51.766'E
3	57°21.778'N 001°53.478'E	8	57°20.507'N 001°51.616'E		
4	57°21.297'N 001°54.332'E	9	57°20.735'N 001°51.198'E		

Stena Spey – At 21/13a Crathes

 [Map Link](#)

Anchor No.	Position	Anchor No.	Position	Anchor No.	Position
Rig	57°35.500'N 000°22.960'E	3	57°35.810'N 000°24.290'E	6	57°34.790'N 000°22.420'E
1	57°36.370'N 000°22.310'E	4	57°35.220'N 000°24.250'E	7	57°35.210'N 000°21.580'E
2	57°36.370'N 000°23.600'E	5	57°34.810'N 000°23.470'E	8	57°35.850'N 000°21.360'E

Ocean Patriot – As Laid at Pierce A12 Well

 [Map Link](#)

Anchor No.	Position	Anchor No.	Position	Anchor No.	Position
Rig	57°10.081'N 002°15.560'E	5	57°09.323'N 002°16.412'E	# 7 Pennant End	57°09.638'N 002°14.153'E
1	57°10.622'N 002°14.944'E	# 5 Pennant End	57°09.263'N 002°16.466'E	8	57°10.298'N 002°14.428'E
2	57°10.691'N 002°15.793'E	6	57°09.382'N 002°15.260'E	# 8 ROV Survey	57°10.362'N 002°14.457'E
3	57°10.369'N 002°16.396'E	# 6 Pennant End	57°09.316'N 002°15.228'E		
4	57°09.971'N 002°16.677'E	7	57°09.671'N 002°14.261'E		

Extra...

07 April 2016 | Issue 08

For 'live' Kingfisher updates of offshore activities, visit www.fishsafe.eu and follow @KingfisherInfo on Twitter

Safe Caledonia Flotel – At ETAP

 [Map Link](#)

Anchor No.	Position	Anchor No.	Position	Anchor No.	Position
Rig	57°17.576'N 001°39.588'E	4	57°17.170'N 001°37.220'E	8	57°17.884'N 001°41.775'E
1	57°16.250'N 001°39.942'E	5	57°18.740'N 001°38.764'E	9	57°16.292'N 001°40.303'E
2	57°16.236'N 001°39.646'E	6	57°18.806'N 001°39.416'E	10	57°17.412'N 001°37.130'E
3	57°17.012'N 001°37.388'E	7	57°18.179'N 001°41.507'E		

Area 1 – Survey List

Company & Vessels	Towed Cable Length/Depth	Area Covered & Quad Blocks	Duration
Western Geco Ltd MV WG Amundsen 5BXE2	9000m 20m	60°40.263'N 004°26.732'W 60°24.077'N 004°44.272'W 60°21.101'N 004°56.672'W 60°18.029'N 005°32.348'W 59°38.631'N 004°14.476'W 60°05.510'N 003°19.253'W	176; 202; 203; 204; 205 01/05/2016 - 30/09/2016 For 110 Days
Gardline Geosurvey Ltd Ocean Reliance J8B2707		58°14.711'N 001°20.593'E 58°14.711'N 001°30.762'E 58°09.350'N 001°30.749'E 58°09.350'N 001°20.606'E	16 01/05/2016 - 31/08/2016 For 9 Days
Subsea 7 Normand Subsea 2CQP8		58°12.507'N 001°01.734'E 58°13.332'N 001°05.956'E	15; 16 24/04/2016 - 31/07/2016 For 44 Days
Fugro EMU Fugro Searcher 3EU6		61°03.730'N 001°23.719'E 61°04.262'N 001°23.288'E 61°04.476'N 001°23.748'E 61°03.724'N 001°24.357'E 61°03.952'N 001°23.276'E 61°04.248'N 001°24.829'E 61°04.464'N 001°24.401'E	04/04/2016 - 30/04/2016 For 5 Days
ORG Geophysical AS Christina 3YVG		60°00.000'N 001°42.000'E 56°42.000'N 001°42.000'E 56°42.000'N 002°18.000'E 60°00.000'N 002°18.000'E	29; 30 28/03/2016 - 20/05/2016 For 5 Days
ORG Geophysical AS Christina 3YVG		57°00.000'N 001°42.000'E 57°00.000'N 002°18.000'E 56°42.000'N 002°18.000'E 56°42.000'N 001°42.000'E	28/03/2016 - 20/05/2016 For 5 Days
CCG Services S.A Oceanic Champion LAJQ6 Bourbon Fulmar 5BXP3	1000m / 50m	61°31.423'N 001°11.406'E 61°31.762'N 001°41.006'E 61°21.370'N 001°47.295'E 60°59.970'N 001°51.498'E 60°29.969'N 001°57.391'E 59°53.767'N 002°04.500'E 59°53.551'N 002°04.370'E 59°53.073'N 001°16.799'E 61°31.423'N 001°11.406'E	211; 3; 9 25/02/2016 - 30/11/2016 For 90 Days
TBC		61°21.747'N 001°34.679'E 61°06.126'N 001°04.266'E	211 14/02/2016 - 30/04/2016 For 25 Days
Gardline Geosurvey Ltd Ocean Observer GHXX		59°28.345'N 001°36.286'E 59°26.350'N 001°43.610'E 59°24.451'N 001°41.612'E 59°26.443'N 001°34.294'E	9 28/09/2015 - 31/07/2016 For 45 Days

Area 2 – Survey List

Company & Vessels	Towed Cable Length/Depth	Area Covered & Quad Blocks	Duration
CGG Services S.A Oceanic Champion LAJQ6 Bourbon Fulmar 5BXP3 Storm West LCHX3	7950m 50m	56°49.570'N 002°29.826'E 56°35.660'N 002°36.710'E 56°26.533'N 002°48.141'E 56°27.122'N 000°48.228'E 56°43.794'N 000°48.144'E 56°43.830'N 001°18.159'E 56°47.132'N 001°18.168'E 56°47.061'N 001°44.411'E 56°49.903'N 001°44.452'E	29; 30 01/05/2016 - 30/11/2016 For 37 Days

Extra...

07 April 2016 | Issue 08

For 'live' Kingfisher updates of offshore activities, visit www.fishsafe.eu and follow @KingfisherInfo on Twitter

DOF Skandi Skansen C6ZK9		56°46.686'N 000°41.684'E 56°46.722'N 000°43.646'E 56°45.645'N 000°43.711'E 56°45.609'N 000°41.750'E	28	01/05/2016 - 30/09/2016 For 1 Day
PGS Exploration (UK) Limited Ramform Vanguard C6TU8	8100m 25m	56°57.651'N 002°25.826'E 56°56.431'N 002°21.764'E 56°55.478'N 002°16.359'E 56°55.690'N 002°10.799'E 56°57.300'N 002°05.095'E 56°59.400'N 002°01.823'E 57°09.978'N 001°50.294'E 57°13.540'N 001°48.234'E 57°16.841'N 001°49.068'E 57°19.417'N 001°51.855'E 57°21.156'N 001°55.804'E 57°25.988'N 002°11.800'E	22; 23; 30	01/05/2016 - 30/11/2016 For 60 Days
Bibby Offshore ROVSV Olympic Bibby C6BX7		58°01.348'N 001°43.042'E 57°45.076'N 001°48.020'E	16; 22	27/04/2016 - 20/06/2016 For 8 Days
Bibby Offshore ROVSV Olympic Bibby C6BX7		57°59.429'N 001°50.932'E 57°58.539'N 001°53.685'E 57°56.300'N 001°51.191'E 57°57.120'N 001°48.572'E 57°58.199'N 001°49.773'E 57°58.569'N 001°49.970'E 58°02.408'N 001°41.237'E 58°02.439'N 001°44.284'E 58°00.823'N 001°44.341'E 58°00.792'N 001°41.296'E	22; 16	27/04/2016 - 20/06/2016 For 6 Days
Shell UK Ltd M/V Ocean Reliance J8B2707		57°03.299'N 000°54.372'E 57°03.989'N 000°58.120'E 57°01.436'N 000°59.701'E 57°00.746'N 000°55.957'E	21/30f	11/04/2016 - 18/04/2016 For 5-7 Days
Fugro Engineers Greatship Manisha 9V7823		56°23.666'N 002°15.226'E	30	10/04/2016 - 31/07/2016 For 16 Days
Gardline GeoSurvey Ltd M/V Ocean Reliance J8B2707		57°45.786'N 001°03.237'E 57°45.832'N 001°06.261'E 57°44.216'N 001°06.345'E 57°44.170'N 001°03.324'E 57°44.135'N 000°57.447'E 57°44.152'N 000°58.454'E 57°43.613'N 000°58.484'E 57°43.597'N 000°57.478'E	21; 22	05/04/2016 - 31/05/2016 For 2 Days
Gardline GeoSurvey Ltd M/V Ocean Reliance J8B2707	700m 3m	57°02.875'N 000°55.157'E 57°03.393'N 000°57.968'E 57°01.861'N 000°58.917'E 57°01.343'N 000°56.108'E	28	10/04/2016 - 30/09/2016 For 5 Days
Subsea 7 Normand Oceanic - 2FGT6 Seven Osprey - ELVE9		56°49.000'N 000°48.000'E 56°43.000'N 000°48.000'E 56°43.000'N 000°48.000'E 56°49.000'N 000°48.000'E	28	06/04/2016 - 30/09/2016 For 14 Days
Gardline Marine Sciences Ocean Reliance - J8B2707	1200m 3m	56°01.178'N 002°19.523'E 55°58.261'N 002°22.718'E 55°58.279'N 002°33.458'E 55°57.590'N 002°33.476'E 55°57.526'N 002°23.521'E 55°57.043'N 002°24.049'E 55°54.222'N 002°15.866'E 55°58.353'N 002°11.331'E	38	03/03/2016 - 31/05/2016 For 14 Days
PGS Geophysical ASA Ramform Vanguard C6TU8		58°39.631'N 001°32.585'E 58°25.763'N 001°28.903'E 57°54.263'N 001°57.806'E 57°46.009'N 002°01.891'E 57°44.696'N 001°53.754'E 57°44.535'N 000°58.760'E 57°45.508'N 000°51.366'E 57°48.531'N 000°45.497'E 57°52.504'N 000°43.405'E	58°12.895'N 000°42.791'E 58°16.745'N 000°44.510'E 58°19.893'N 000°50.062'E 58°21.087'N 000°57.572'E 58°21.325'N 001°11.187'E 58°31.299'N 001°10.746'E 58°35.006'N 001°12.286'E 58°38.515'N 001°18.603'E 58°39.552'N 001°25.831'E	01/03/2015 - 31/10/2016 For 130 Days
CCG Services S.A Oceanic Champion LAJQ6 Bourbon Fulmar 5BXP3		57°02.844'N 001°47.907'E 56°57.931'N 001°47.908'E 56°57.951'N 001°21.907'E 56°57.941'N 001°15.227'E 57°01.816'N 001°15.185'E 57°01.835'N 001°21.904'E 57°01.852'N 001°47.908'E	22; 29	22/02/2016 - 30/04/2016 For 7 Days

Extra...

07 April 2016 | Issue 08

For 'live' Kingfisher updates of offshore activities, visit www.fishsafe.eu and follow @KingfisherInfo on Twitter

Area 3 – Survey List

Company & Vessels	Towed Cable Length / Depth	Area Covered & Quad Blocks		Duration
Gardline MV Titan Endeavour - 2ELT9 MV Titan Discovery - 2HCR3 Ivero - PCKA		51°19.492'N 003°10.313'E 51°20.496'N 002°59.856'E 51°22.114'N 002°30.023'E 51°19.521'N 002°00.664'E 51°19.767'N 001°39.993'E 51°18.357'N 001°27.056'E 51°19.470'N 001°21.926'E		14/04/2016 - 30/06/2016 For 8 Weeks
Bibby Hydromap Bibby Athena - 2ICA5		53°35.804'N 002°41.783'E 53°35.571'N 002°52.867'E		19/04/2016 - 01/10/2016 For 2 Days
Fugro EMU Ltd Fugro Seeker - 2HCS2		54°28.783'N 003°35.883'E 54°28.433'N 003°36.850'E 54°22.683'N 003°30.167'E 54°23.167'N 003°29.083'E		08/04/2016 - 24/05/2016 For 28 Days
Fugro EMU Ltd Fugro Seeker - 2HCS2		54°26.083'N 003°32.867'E 54°24.900'N 003°36.000'E 54°24.533'N 003°30.900'E 54°26.133'N 003°33.683'E		22/03/2016 - 10/04/2016 For 15 Days
Bibby Hydromap Ocean Reliance - J8B2707		54°26.917'N 002°28.795'E 54°17.887'N 001°39.410'E	43, 44	14/03/2016 - 30/04/2016 For 10 Days
Fugro GeoConsulting Ltd Cargano - VSMW5 Bucentaur - C6SU4		53°31.984'N 002°15.172'E	49	11/03/2016 - 30/04/2016 For 1.5 Days
Bibby Hydromap Bibby Tethra - 2EGF8		54°17.953'N 001°39.628'E 53°00.221'N 002°53.738'E	42, 43, 47, 48 49, 52, 53	02/03/2016 - 30/04/2016 For 16 Days

Area 5 – Survey List

Company & Vessels	Towed Cable Length / Depth	Area Covered & Quad Blocks		Duration
Fugro Valkyrie - 2BWA9		54°05.121'N 003°07.667'W 54°04.466'N 003°05.585'W 54°03.258'N 003°01.527'W 54°03.085'N 003°00.789'W 54°02.904'N 002°59.542'W 54°02.688'N 002°57.923'W 54°02.295'N 002°55.208'W 54°05.194'N 003°07.909'W 54°04.934'N 003°07.135'W 54°04.782'N 003°06.648'W	54°04.636'N 003°06.158'W 54°04.290'N 003°05.018'W 54°04.115'N 003°04.448'W 54°03.929'N 003°03.837'W 54°03.745'N 003°03.215'W 54°03.590'N 003°02.686'W 54°03.416'N 003°02.072'W 54°02.995'N 003°00.148'W 54°02.849'N 002°59.137'W 54°02.753'N 002°58.578'W 54°02.581'N 002°57.201'W 54°02.491'N 002°56.605'W	24/03/2016 - 02/05/2016
Bibby Hydromap Bibby Athena - 2ICAS		53°42.687'N 003°08.985'E 53°42.760'N 003°41.408'E 53°20.031'N 003°41.408'E 53°19.958'N 003°08.985'E	110	01/04/2016 - 30/06/2016 For 25 Days
Fugro EMU Ltd Fugro Seeker - 2HCS2		54°26.083'N 003°32.867'E 54°24.900'N 003°36.000'E 54°24.533'N 003°30.900'E 54°23.133'N 003°33.683'E		07/03/2016 - 10/04/2016 For 15 Days

For 'live' Kingfisher updates of offshore activities, visit www.fishsafe.eu and follow [@KingfisherInfo](https://twitter.com/KingfisherInfo) on Twitter

Disclaimer and Limitation of Liability

Whilst reasonable steps have been taken to ensure its accuracy, the data contained in this Bulletin ("Bulletin Data") is not verified. Except to the extent required by law, the Seafish Industry Authority and FLTC Services Limited shall have no liability to You, meaning any person, firm, partnership, corporate body or any other legal person receiving or otherwise using, or benefitting from the use of, Bulletin Data for any damage or losses (including consequential losses) caused by any error or omission in the Bulletin Data. Notwithstanding the foregoing exclusion of liability, in the event that we are found liable to You, then our entire liability in such event, whether in contract, delict (including negligence) or otherwise, shall not exceed £10,000. The Admiralty Notices to Mariners should also be consulted.