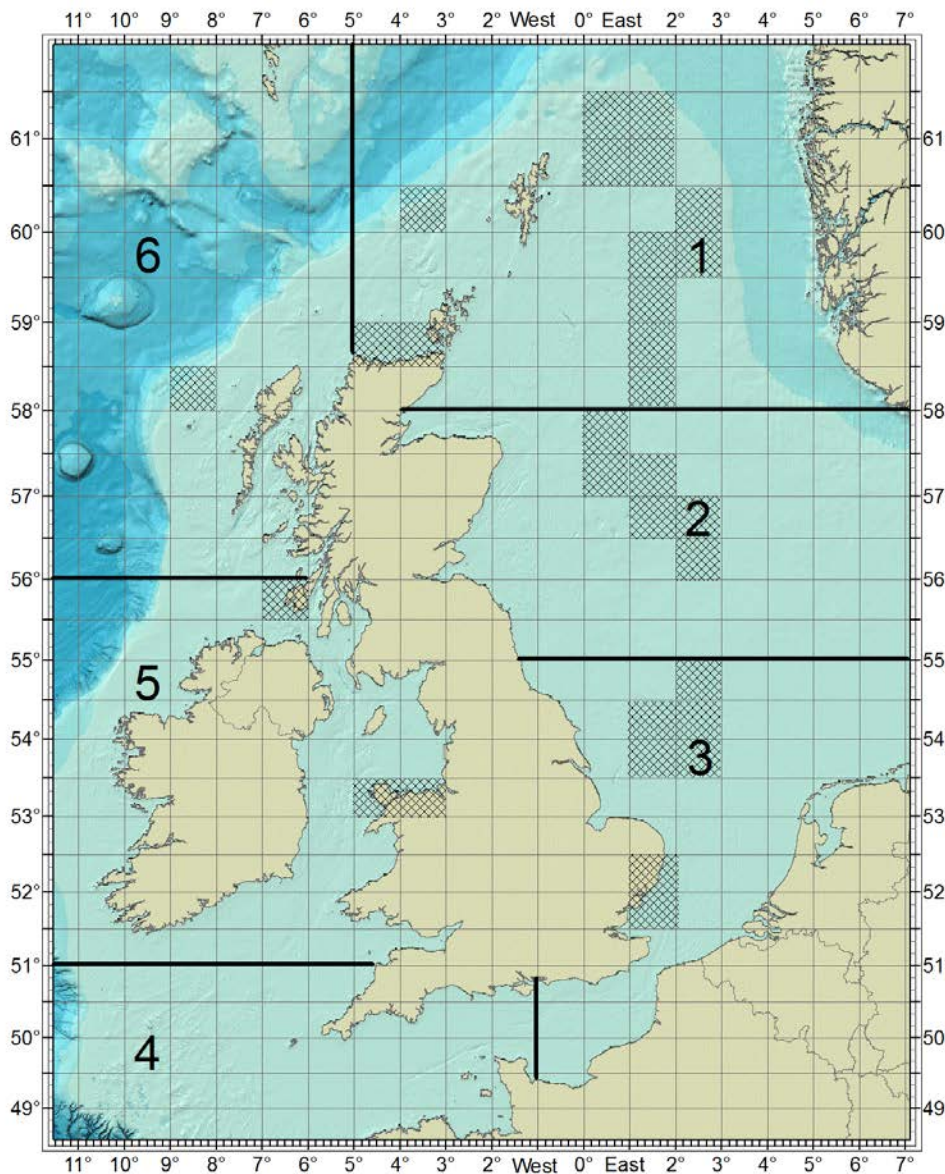


For 'live' Kingfisher updates of offshore activities, visit [www.fishsafe.eu](http://www.fishsafe.eu) and follow [@KingfisherInfo](https://twitter.com/KingfisherInfo) on Twitter

The shaded blocks below indicate reports of fishing hazards and offshore activities.

What's inside?



**Area 1** (p.2-6)

1. Notice to Fishermen
2. Seabed Activity

**Area 2** (p.7-10)

1. Notice to Fishermen
2. Seabed Activity
3. Buoys

**Area 3** (p.11-12)

1. Notice to Fishermen
2. Wellheads
3. Seabed Activity

**Area 4** (N/A)

1. No Content

**Area 5** (p.13)

1. Seabed Activity

**Area 6** (p.14)

1. Notice to Fishermen

**Extra...** (p.15-22)

1. Hazard List
2. Rig List
3. Anchor List
4. Survey List

For 'live' Kingfisher updates of offshore activities, visit [www.fishsafe.eu](http://www.fishsafe.eu) and follow [@KingfisherInfo](https://twitter.com/KingfisherInfo) on Twitter

## Notice To Fishermen

First Published: 23 April 2015 | **Latest Update: 23 April 2015**

### Lost Metal Clump Weight –



**Please note a metal clump weight 1,000Kgs, 1m x 1m x 0.15m has been lost.**

Approximate position: 59°37.336'N 001°20.029'E

The buoy itself was located and made secure on 19 April and recovered early on 20 April. A search for the clump weight and mooring rigging has been unsuccessful.



*For further information: Ray Wells, Statoil (UK) Limited, tel: 07771 918018, email: rawe@statoil.com*

## Notice To Fishermen

First Published: 15 January 2015 | **Latest Update: 21 April 2015**

### Alwyn Missing Buoys – UKCS 3/4aF2 & 3/9a

**Please note that two (2x) surface marker buoys have broken free from their location. Both surface buoys have been recovered. There are still clump weights on the seabed and sub-surface buoys at the locations. The surface buoys were marking 500m safety zones. Please continue to avoid these 500m safety zones.**

ANE Missing Buoy (UKCS Block 3/9a) - 60°45.74'N 01°42.79'E

PN1 Missing Buoy (UKCS Block 3/4aF2) - 60°50.79'N 01°40.89'E



*For further information: Luis McArthur, Total, Tel:01224 297903 email: Luis.mcarthur@total.com*

## Notice To Fishermen

First Published: 09 March 2015 | **Latest Update: 10 March 2015**

### Lost Subsurface Buoys – Safe Scandinavia Floatel



**Please note that 2 subsurface buoys have been reported missing from the mooring lines of the Safe Scandinavia Floatel.**

The buoys are approx. 3 meters high, 2 metres wide and of plastic construction with a round a metal pin. They weigh approx. 1.5 tonnes. Colour yellow. There is possibly rope attached to the buoy

Approximate position: 60°03.60'N 03°58.10'W



*For further information: Nino Innes, Aker Solutions, Tel: +44(0)1592717969, Email:nino.innes@akersolutions.com*

## Notice To Fishermen

First Published: 10 February 2015 | **Latest Update: 10 February 2015**

### Lost ROV – Transocean John Shaw, 2.5 tonnes



**Please note that an ROV has been lost from close to the Transocean John Shaw. The ROV was last seen floating within the 500m safety zone. The ROV unit is 2980cm x 1730cm x 1800cm and weighs 2500kg, there is approx. 8 to 10 meters of electrical cable still attached to the unit.**

Position: 61°08.96'N 00°47.26'E



*For further information: Paddy Baldwin, Transocean John Shaw, Tel: 00441224 525231, Email: oim.jsh@deepwater.com*

For 'live' Kingfisher updates of offshore activities, visit [www.fishsafe.eu](http://www.fishsafe.eu) and follow [@KingfisherInfo](https://twitter.com/KingfisherInfo) on Twitter

## Notice To Fishermen

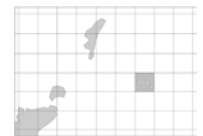
First Published: 29 January 2015 | **Latest Update: 29 January 2015**

### Lost ROV Tool Unit – South of Beryl A, 400kg, potential to float



Please note that a tool deployment unit has been lost. The unit is approx. 2ft x 3ft wide and 5 ft tall, weighing 400kg and is an aluminium frame with buoyancy attached.

Position: 59°27.28'N 01°34.25'E



For further information: George Dunn, OIM Ocean Patriot, Tel:00441224 727641, Email : [Patriot\\_OIM@dodi.com](mailto:Patriot_OIM@dodi.com)

## Seabed Activity

First Published: 06 March 2014 | **Latest Update: 21 April 2015**

### Cladhan (210 29a-P1,P2 & (W1) – Suspended Wellheads

Please note the following Drilling Operations for Cladhan 210/29a-P2 & W1, Transocean John Shaw is no longer on location. As such the field currently consists of three suspended subsea wells, each of which has a wellhead and an xmas tree (maximum 5.5 m above the sea bed).

- Cladhan W1 (210/29a-6Z) = 61°08.861'N 000°47.0168'E
- Cladhan P1 (210/29a-8) = 61°08.868'N 000°47.121'E
- Cladhan P2 (210/29a-7Z) = 61°08.853'N 000°47.154'E



For further information: Derek Harrold, TAQA Bratani, Tel:+44 1224 275557, Email: [derek.harrold@taqaglobal.com](mailto:derek.harrold@taqaglobal.com)

## Seabed Activity

First Published: 06 March 2014 | **Latest Update: 21 April 2015**

### Pelican Field – Drilling Operations

Please note, TAQA Bratani is planning to drill and complete a water injector well in the Pelican field. The well will be completed as a water injector well and an xmas tree installed ready to be tied back to the Cormorant Alpha platform for production.

Drilling Rig/Ship	Installation / Well No	Position	Start / Finish	Duration
Trans John Shaw	Pelican 211/26a	61°02.000'N 001°07.580'E	02/04/15 – 30/06/15	-



For further information: Derek Harrold, TAQA Bratani, Tel:+44 1224 275557, Email: [derek.harrold@taqaglobal.com](mailto:derek.harrold@taqaglobal.com)

## Seabed Activity

First Published: 09 April 2014 | **Latest Update: 21 April 2015**

### Martin Linge (Formerly Hild) Field – Development Operations

Total Norway (TEPN) are developing the Martin Linge Field in the Norwegian sector with the planned installation of a Platform and FSO (Floating Storage & Offloading Facility).

These facilities are tied back to existing TEPUK facilities in the UKCS by a 24" Gas Export Pipeline (GEP) approximately 70km in length. Approximately 4.5km of the GEP will be in the UKCS and will tie back to the existing subsea TP1 structure, relatively close to the Frigg Platforms. Please avoid the area during this time.

Location	Block	Coordinates
Existing TP1 bypass skid	UKCS 10/1a	59°53.610'N 02°01.050'E
Martin Linge Jacket	Norwegian	60°30.330'N 02°00.750'E



For further information: Luis McArthur, Total, Tel:01224 297903 email: [Luis.mcarthur@total.com](mailto:Luis.mcarthur@total.com)

Area 1

23 April 2015 | Issue 09

For 'live' Kingfisher updates of offshore activities, visit [www.fishsafe.eu](http://www.fishsafe.eu) and follow [@KingfisherInfo](https://twitter.com/KingfisherInfo) on Twitter

## Seabed Activity

First Published: 31 July 2014 | **Latest Update: 21 April 2015**

### Cladhan – Pipeline Installation and Subsea Works

**A guard vessel will stay on location until operations recommence in May 2015.**

Tern Platform	61°16.530'N 000°55.064'E
Pipeline Turning Point	61°09.966'N 000°55.397'E
Cladhan Location – Water Injection well W1 (as-built)	61°08.891'N 000°47.274'E



A guard vessel will stay on location to protect:

- Production and Water Injection pipelines in open trenches between Tern and Cladhan
- Umbilical exposed on seabed for complete length between Tern and Cladhan
- Structures on seabed at Cladhan location: Xmas Trees and umbilical distribution unit

Further vessel phases are as follows:

- |   |  |
|---|--|
| <ul style="list-style-type: none"> <li>• Umbilical Jet Trenching Early July 2015</li> <li>• Mechanical Backfilling mid May 2015</li> <li>• Flooding/Hydrotesting late May 2015</li> </ul> | <ul style="list-style-type: none"> <li>• Manifold and Jumper Installation early May</li> <li>• Cladhan Tie-in early July 2015</li> <li>• Tern construction works late July 2015</li> </ul> |
|---|--|

*For further information: Andrew Hoggarth, Cladhan Project, Tel +44 (0)1224 737589, Email: [andrew.hoggarth@taqa.com](mailto:andrew.hoggarth@taqa.com)*

## Seabed Activity


First Published: 20 October 2014 | **Latest Update: 13 April 2015**

### Britannia BLP and Alder Drill Centre – Pipe & Umbilical Installation

**Pipe and umbilical installation, trenching and burial activities between the Britannia BLP and the Alder Drill Centre.**

**Key Locations:**

Location	Coordinates
Britannia BLP	58°02.888'N 01°08.377'E
Alder Drill Centre	58°06.083'N 00°41.594'E
Caledonia 8" Oil, 4" Gas Lift Pipeline Crossing	58°02.927'N 01°08.386'E
Caledonia Umbilical Crossing	58°02.927'N 01°08.387'E
30" Brae to Forties 'C Pipeline Crossing'	58°03.569'N 01°06.458'E



**Activities:**

- 1st Vessel: Nordnes, Call Sign: PHOG, Operation: Rock dump operations - **Completed**
- 2nd Vessel: Skandi Carla, Call Sign: C6RX4, Operation: Survey support, pre-commissioning - **Completed**
- 3rd Vessel: Deep Energy, Call Sign: C6YL2, Operation: Pipelay - **Completed**
- 4th Vessel: Normand Ranger, Call Sign: LAMT, Operation: Pipeline and umbilical backfilling – **Completed**
- 5th Vessel: Apache II, Call Sign: C6ZS2, Operation: Umbilical installation - **Completed**
- 6th Vessel: EDT Hercules Call Sign: 5BAM4, Pre-commissioning and Apache II support – **Transit to Field**
- 7<sup>th</sup> Vessel: Nordnes Call Sign: PHOG Rock dump operations – **Transit to Jelsa Quarry, Stavanger. Will return infield later this week.**

*For further information, Clare Murray, Chevron, Email: [Clare.murray@chevron.com](mailto:Clare.murray@chevron.com)*

Area 1

23 April 2015 | Issue 09


For 'live' Kingfisher updates of offshore activities, visit [www.fishsafe.eu](http://www.fishsafe.eu) and follow [@KingfisherInfo](https://twitter.com/KingfisherInfo) on Twitter

**Seabed Activity**

First Published: 29 January 2015 | **Latest Update: 06 April 2015**

## Sadie Reinstatement Project – Marine Activity Information

**Chevron North Sea Limited intends to lay a new water injection pipeline (PL3757) in the Alba Field, located in UKCS Block 16/26a, approximately 180km North-East of Aberdeen in a water depth of around 140m, within an area of extensive oil and gas development.**



The pipeline will run from the Alba Northern Platform (ANP) to the Southern Area Development Injection Equipment (SADIE) 3 manifold approximately 6km to the south east. The pipeline will cross nine other pipelines in the field, and at two of these crossings (30" Brae to Forties and 28" Britannia to Forties pipelines) concrete support structures will be installed on the seabed. Following pipelay the full pipeline length (including crossing structures) will be rock-dumped for protection.

**Key coordinates for the pipeline are as follows:**

Location	Coordinates
Pipeline start point (ANP)	58°03.482'N 01°04.779'E
30" Pipeline Crossing	58°02.859'N 01°05.782'E
23" Pipeline Crossing	58°02.435'N 01°06.073'E
Pipeline end point (SADIE)	58°00.828'N 01°07.873'E

**The vessel operations for the project are summarised below:**

Vessel	Call Sign	Work-scope	Dates (all 2015)
Havila Subsea	LGSY	Installation of pipeline crossing structures by ROV	COMPLETE
Seven Navica	MZHR7	Pipelay	COMPLETE
Flintstone/Seahorse	PBZD/PCAP	Rock-dump of pipeline crossings	COMPLETE
Seven Petrel	2HDR6	ROV surveys and pipeline strength testing	COMPLETE
Seven Discovery	2EBF9	Diver operations to tie-in new pipeline	3 <sup>rd</sup> April – 21 <sup>st</sup> April
Flintstone/Seahorse	PBZD/PCAP	Rock-dump of full pipeline	COMPLETE


For further information, Alistair Gilmour, Chevron North Sea Limited, Tel: 01224 334053 email: [agilmour@chevron.com](mailto:agilmour@chevron.com)

**Seabed Activity**

First Published: 24 March 2015 | **Latest Update: 24 March 2015**

## Renne Rubie – Decommissioning Works

**Endeavour Energy UK wish to advise that offshore decommissioning works will commence earliest 10 April 2015 and are planned for 6 weeks.**



Works will be conducted from the Bibby Sapphire Dive Support Vessel. Works include deployment of temporary deposits and removal to shore of wet stored items for decommissioning operations at the following areas:

Area 1	58°11.482'N 000°06.684'E	Area 5	58°11.307'N 000°06.912'E
Area 2	58°11.506'N 000°06.645'E	Area 6	58°03.001'N 000°20.981'E
Area 3	58°11.568'N 000°06.598'E	Area 7	58°04.357'N 000°26.075'E
Area 4	58°11.551'N 000°06.605'E	Area 8	58°11.334'N 000°06.626'E

For further information: Colin Strachan, Tel: +44 (0)20 8998 8748, Email: [cstrachan@costain.com](mailto:cstrachan@costain.com)

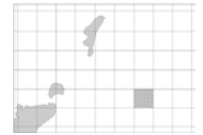
For 'live' Kingfisher updates of offshore activities, visit [www.fishsafe.eu](http://www.fishsafe.eu) and follow [@KingfisherInfo](https://twitter.com/KingfisherInfo) on Twitter

**Seabed Activity**

First Published: 10 March 2015 | **Latest Update: 24 March 2015**

**Wellhead Inspections – ROV Inspections**

As part of pre-abandonment and IRM Suspended Well surveys, we are planning to conduct Eyeball ROV General Visual Inspections at 12 wellheads in the CNS and SNS.



The surveys will be conducted between 1st April – 10th May 2015 from the Survey Vessel 'Fugro Galaxy'. The surveys will require the Galaxy to be static at each well location for maximum half a day. The wells and the approximate locations are:

South Sycamore 16/12a-5	58°30.294'N 001°15.857'E	Oak 16/12a-20	58°38.535'N 001°14.348'E
Sycamore 16/12a-25W	58°32.452'N 001°16.014'E	Larch 16/12a-9	58°36.892'N 001°15.480'E
Oak 16/12a-13	58°38.532'N 001°15.564'E		

For further information: Mike Dobson, Centrica, Tel: +44 (0)1224 415320, Email: [mike.dobson@centrica.com](mailto:mike.dobson@centrica.com)

**Seabed Activity**

First Published: 16 February 2015 | **Latest Update: 16 February 2015**

**Broom Field – Development Activities**

Please be advised of upcoming vessel activity that will be taking place in the Broom Field. The installation of the replacement 8" water injection Pipeline PL3758 is due to commence.



- Vessel 1: Prelay Survey Vessel "Seven Petrel" – currently on location and due to be there until 15/03/15.
- Vessel 2: Pipelay Vessel "Seven Navica" – due in field on the 18/03/15 – 21/03/15.
- Vessel 3: Pipeline ploughing and backfilling Vessel "Skandi Skansen" – due infield on 11/04/15 – 15/04/15 & 17/04/15 – 20/04/15
- Vessel 4: DSV "Seven Discovery" – 20/04/15 – 30/04/15 & 02/05/15 – 05/05/15.

Name	Coordinates	Name	Coordinates
Heather Platform	60°57.157'N 00°56.166'E	Broom Manifold	60°55.527'N 000°49.203'E

For further information: Victoria Munro, Enquest, Email: [Victoria.Munro@enquest.com](mailto:Victoria.Munro@enquest.com)

**Deployment**

First Published: 24 March 2015 | **Latest Update: 24 March 2015**

**North of Scotland – Waveglider Deployment**

Please be advised of the deployment of a multi-sensor floating robotic platform in the North of Scotland. This will be deployed from 8 April 2015 to 30 April 2015 and bounded by the following approximate positions:



- 58°35.000'N 003°46.000'W
- 58°35.000'N 004°46.000'W
- 59°10.000'N 004°46.000'W
- 59°10.000'N 003°46.000'W

For further information: Jason McIlvenny, ERI, Tel: 01847889663

Area 2

23 April 2015 | Issue 09

For 'live' Kingfisher updates of offshore activities, visit [www.fishsafe.eu](http://www.fishsafe.eu) and follow [@KingfisherInfo](https://twitter.com/KingfisherInfo) on Twitter

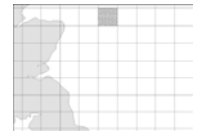
**Notice To Fishermen**

First Published: 24 February 2015 | **Latest Update: 24 February 2015**

**Fishing Hazard – Large Scrap Section of Pipe**

 [Map Link](#)

Please be advised that a fishing vessel has recently snagged fishing gear on a large section of scrap pipe. The object could not be recovered and was lowered back to the seabed.



Please note this remains a hazard to fishing.

Position: 57°41.289'N 000°25.297'E.

*For further information: Bernie Bennett, Fisheries claims co-ordinator, Oil & Gas UK, Tel: 00441590 643986, Email: [bbennett@oilandgasuk.co.uk](mailto:bbennett@oilandgasuk.co.uk)*

**Notice To Fishermen**

First Published: 29 January 2015 | **Latest Update: 10 February 2015**

**Fishing Hazard – Curlew FPSO and Near Pipelines**

 [Map Link](#)

Please be advised that two issues should be noted relating to the Curlew FPSO. Firstly, a Shell operated subsea pipeline has moved from under its concrete mattress and rock dump protection near the Curlew 500m zone, posing an increased snagging hazard. Secondly, the FPSO location and safety zone is incorrectly marked on FishSAFE v29 – the FPSO is positioned in its central position at 56°44.047'N 001°17.712'E.



In the interests of safety, it is recommended that all fishing vessels refrain from fishing within 2km radius from the Curlew FPSO position (position below). Please note there is a 500m Safety Zone in force around this FPSO (56°44.047'N 001°17.712'E).

*For further information: John Amon, Shell U.K. Limited, Tel: +44 (0)1224 888365, Email: [john.amon@shell.com](mailto:john.amon@shell.com)*

**Seabed Activity**

First Published: 23 April 2015 | **Latest Update: 23 April 2015**

**Gannet Field – Activities**

Please note of the following upcoming Gannet field activities: Lay of flexible flowlines and control umbilical . Installation of tie-in spoolpieces and control jumpers. Installation of protection mattresses. Leak testing and commissioning.



Vessel Name	Start Date	Position From	Position To	Duration
DSV Seven Atlantic	01/05/15 (+/- 5 Days)	58°05.239'N 00°57.637'E	57°05.416'N 00°57.521'E	20 Days

*For further information: Kirsty Gillan, Shell UK, Tel: 01224 88 7796 email: [Kirsty.Gillan@Shell.com](mailto:Kirsty.Gillan@Shell.com)*

**Seabed Activity**

First Published: 10 March 2015 | **Latest Update: 21 April 2015**

**Elgin Rig Move – Central North Sea**

Please note that TEPUK have a rig move ongoing around Elgin Platform in UKCS Block 22/30c with attendant AHVs in April 2015. Please observe caution in this area during this period.



- Galaxy 1 - 57°00.79'N 001°50.37'E (at North face stand-off position as of 07/04/15)
- SW Anchor 57°00.52'N 001°50.33'E
- NW Anchor 57°00.88'N 001°49.75'E
- NE Anchor 57°00.99'N 001°37.63'E
- SE Anchor 57°00.44'N 001°51.04'E

*For further information: Luis McArthur, Total, Tel:01224 297903 email: [Luis.mcarthur@total.com](mailto:Luis.mcarthur@total.com)*

Area 2

23 April 2015 | Issue 09

For 'live' Kingfisher updates of offshore activities, visit [www.fishsafe.eu](http://www.fishsafe.eu) and follow [@KingfisherInfo](https://twitter.com/KingfisherInfo) on Twitter

## Seabed Activity

First Published: 03 March 2014 | **Latest Update: 21 April 2015**

### Montrose BLP Project – Development Operations

Phase two of the works commenced in March 2015 and is expected to be completed by Q2 2015. This will involve;

- Installation of new pipeline bundles along the 10km corridor between Montrose BLP and the Cayley Drill Centre.
- Pre lay Survey of the Shaw pipeline route (18km) between Montrose BLP and the Shaw Drill Centres
- Crossings construction over, 24" GAEL and 14" Forties pipelines between Montrose BLP and the Shaw DC
- Shaw pipeline installation (18km) between Montrose BLP and Shaw Drill Centres



Please note: HSE recognised 500m Safety Zone are now in force at the following:

Cayley drill centre 57°25.167'N 001°13.804'E

Cayley/Montrose intermediate towhead 57°25.160'N 001°18.420'E

#### Enoch – Tree Hook-Up Project

Please note that Enoch tree hook-up is completed at the Enoch drill centre. Start-up is expected during May.

Enoch Well Position: 58°38.987'N 001°31.997'E

#### Subsea well construction

The Sedco 711 is anchored up at the Cayley well centre on a heading of 330° and will be there for approximately 110 days.

Cayley Well Centre: 57° 25.199'N 01° 13.887'E

Key Coordinates	Coordinates	Key Coordinates	Coordinates
Montrose BLP	57°27.068'N 001°23.214'E	Shaw Prod DC	57°17.813'N 01°21.755'E
Cayley Drill Centre	57°25.167'N 001°13.804'E	Shaw Water Injection DC	57°17.369'N 01°22.299'E
44" Langed Crossing	57°25.925'N 001°17.335'E	24" GAEL crossings	57°25.757'N 01°22.760'E
24" GAEL Crossing	57°26.672'N 001°20.806'E	14" Forties Crossings-	57°27.054'N 01°22.987'E

For further information: Lilla Onodi, Talisman, Tel+44 (0)1224 358867 email: [LOnodi@talisman-sinopec.com](mailto:LOnodi@talisman-sinopec.com)

## Seabed Activity

First Published: 09 April 2015 | **Latest Update: 17 April 2015**

### Catcher Area – Development Operations

Construction work shall commence on the Catcher Gas Export Pipeline with the Seven Petrel performing pipeline route surveys and crossing preparations, beginning 16th April 2015 and anticipated to be completed by mid-May 2015, followed shortly after by the Rockdumping vessel FFPV Flintstone that shall be working along the pipeline route for 4 days.



The Pipelay vessel Seven Navica shall be in the field from mid-June 2015, with a five week pipelay program spread over three trips. All vessels shall have limited manoeuvrability during this time. After pipelay, guard vessels shall be utilised along the pipeline route until the pipeline is fully protected – further details of guard vessels to be provided in future updates. Summary of the route is as follows;

Subsea works:

Activity	Coordinates
Catcher Gas Export Flange (start)	56°46.139'N 000°43.133'E
Langed 44" pipeline crossing	56°43.040'N 001°05.604'E
CATS 36" pipeline crossing	56°42.620'N 001°12.107'E
Catcher gas Export Flange (end)	56°43.435'N 001°43.017'E

Two current meters will be placed on the seabed approximately 25m apart, at the future Catcher FPSO location. The current meters will be deployed on 21st/22nd April and recovered by 15th May.

Proposed current meter position: 56°46.386'N 00°42.459'E

For further information: Mike Jordan, Premier Oil, Tel: +44 1224 615940 email: [mjordan@premier-oil.com](mailto:mjordan@premier-oil.com)



For 'live' Kingfisher updates of offshore activities, visit [www.fishsafe.eu](http://www.fishsafe.eu) and follow [@KingfisherInfo](https://twitter.com/KingfisherInfo) on Twitter

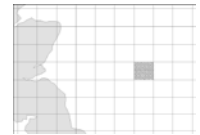
Seabed Activity

First Published: 24 March 2015 | Latest Update: 24 March 2015

## FPSO Tow – Enquest Producer

Please be advised that the FPSO Enquest Producer is planned to be towed from the Tyne to block 30/24 Alma / Galia field. The tow is scheduled to commence on the 28 March 2015 and is expected to take two days.

The Enquest Producer will be towed by two vessels with a third acting as escort. Normand Venture, Normand Atlantic and the President Hubert The location position is 56°11.112'N 002°46.966'E and the final mooring will be to 3 sets of 3 moorings.



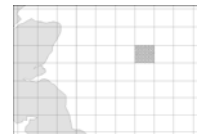
For further information: Mike Gibbon, EnQuest PLC, Mob: 07889541383, Tel: 01224570769

Seabed Activity

First Published: 19 February 2015 | Latest Update: 23 April 2015

## Greater Stella – Development Operations

Ithaca Energy UK Limited is developing the Greater Stella Area in Block 30/6a of the Central North Sea. The development is centred on a floating production vessel, FPF1, which will be located in the Stella Field. There are 2 drill centres at Stella and Stella North. There are associated in-field pipelines with gas export to a CATS tie in at Banff, and oil export to a single anchor loading base (SAL). 500m safety zones are in place around the SAL unit and North drill centre.



Primary locations are:

Location	Coordinates
FPF-1	56°46.846'N 002°06.542'E
Stella North Drill Centre (NDC)	56°49.150'N 002°04.228'E
Stella Mid Drill Centre (MDC)	56°47.431'N 002°05.398'E
SAL Base	56°48.428'N 002°06.317'E
Export Riser Base (ERB)	56°46.999'N 002°06.371'E

Subsea works:

Activity	Start Date	Duration	Vessel
Mid Water Arch (FPF-1)	21/04/15	7 days	Skandi Arctic
Tie in spools (NDC & MDC)	25/04/15	16 Days	Orelia
SAL Tie in operations (Hoses/mooring Inie only)	11/05/15	12 days	Orelia
SAL pipeline installation (SAL to FPF-1)	July 2015	13 days	Apache II

For further information: Colin Strachan, Tel: +44 (0)20 8998 8748, Email: [cstrachan@costain.com](mailto:cstrachan@costain.com)

Seabed Activity

First Published: 10 March 2015 | Latest Update: 24 March 2015

## Wellhead Inspections – ROV Inspections

As part of pre-abandonment and IRM Suspended Well surveys, we are planning to conduct Eyeball ROV General Visual Inspections at 12 wellheads in the CNS and SNS.

The surveys will be conducted between 1st April – 10th May 2015 from the Survey Vessel 'Fugro Galaxy'. The surveys will require the Galaxy to be static at each well location for maximum half a day. The wells and the approximate locations are:



Acorn 29/08b-2Z	56°43.666'N 001°32.324'E	Bligh 21/20a-5	57°22.394'N 000°56.009'E
Selkirk 22/22b-5	57°12.501'N 001°14.674'E		

For further information: Mike Dobson, Centrica, Tel: +44 (0)1224 415320, Email: [mike.dobson@centrica.com](mailto:mike.dobson@centrica.com)

For 'live' Kingfisher updates of offshore activities, visit [www.fishsafe.eu](http://www.fishsafe.eu) and follow [@KingfisherInfo](https://twitter.com/KingfisherInfo) on Twitter

## Deployment of Buoys

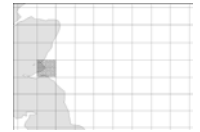
First Published: 09 April 2015 | **Latest Update: 09 April 2015**

### Deployment of Buoys – Montrose

**Partrac proposes to deploy one seabed frame for 30 days from 02/04/15 within 50m of the following location**

56°42.862'N 002°25.253'W

No surface markers will be used. All equipment will be removed at the end.



*For further information:* Judy McKay, Partrac Ltd, Tel: +44(0)141 202 0644 email: [jmckay@partrac.com](mailto:jmckay@partrac.com)

For 'live' Kingfisher updates of offshore activities, visit [www.fishsafe.eu](http://www.fishsafe.eu) and follow [@KingfisherInfo](https://twitter.com/KingfisherInfo) on Twitter

## Notice To Fishermen

First Published: 23 April 2015 | **Latest Update: 23 April 2015**

### Lost Anchor – 63kg Bruce Anchor



**Please note a dropped anchor due to fault with winch**

Approximate position: 51°41.285'N 001°30.057'E

Anchor details - 'Bruce' class, 63kg HHP, 20 metres of chain with approximately 15-20 m of rope attached. A fender (black A5) /buoy is attached to mark the location.

The vessel is currently discussing with Dalby Offshore the best method to retrieve the anchor as weather conditions permit



*For further information:* For further information: Andrew Parsons, London Array Limited, Tel: +44(0) 07920 854358

## Seabed Activity

First Published: 24 April 2014 | **Latest Update: 21 April 2015**

### Cygnus Field – Development Operations

GDF Suez E&P Ltd is developing the Cygnus Field in Block 44/11a & 44/12a of the Southern North Sea. The development is centred on 3 fixed bridge-linked platforms which comprise the Cygnus Alpha Complex: Alpha Well-Head Platform (AWHP), Alpha Production Utilities Platform (APU) and Alpha Utilities and Quarters Platform (AUQ). Bravo Well-Head BWHP. There will be an additional satellite, Bravo Well-Head Platform (BWHP). An infield pipeline links the Bravo satellite to the Alpha Complex and product is ultimately exported via the ETS Pipeline system. The installation phase is segregated into two offshore campaigns 2014 and 2015.



Infield activities:

#### Subsea Pipelines & Tie-ins

- 2 x guard vessels ('Advance and Maggie M') located at ETS Wye Manifold and Cygnus Alpha / Bravo providing pipeline protection.
- GMSL 'CS Sovereign' continues telecommunications cable installation scope at Cygnus Alpha location (outwith 500m zone).
- 'Red7 Reel' Cygnus Alpha for mattress installation scope imminent.
- Skandi Olmpia survey throughout Cygnus field due to commence shortly.

#### Drilling

- The Ensco 80 is currently conducting drilling operations at the Alpha Well-Head Platform (AWHP)
- Routine supply vessel runs by 'NAO Protector'.
- ERRV "Sentinel Ranger" is currently located at the Alpha Well-Head Platform (AWHP) providing protection.

#### Jacket, Decks & Bridges

- The 2015 campaign is due to commence circa 15<sup>th</sup> June, details TBA.

#### Key Locations:

Structures	Coordinates	Structures	Coordinates
Cygnus AWH Platform	54°34.146'N 002°17.465'E	Cygnus BWH Platform	54°35.878'N 002°11.696'E
Cygnus APU Platform	54°34.118'N 002°17.385'E	Cygnus SSIV Manifold	54°34.159'N 002°17.320'E
Cygnus AUQ Platform	54°34.090'N 002°17.305'E	Cygnus WYE Manifold	54°18.030'N 001°40.578'E

*For further information,* Trevor Yip-Hoi, GDF Suez E&P UK Ltd, Tel: +44(0)203 122 1554 email: [trevor.yip-hoi@gdfsuezep.co.uk](mailto:trevor.yip-hoi@gdfsuezep.co.uk)

Area 3

23 April 2015 | Issue 09

For 'live' Kingfisher updates of offshore activities, visit [www.fishsafe.eu](http://www.fishsafe.eu) and follow [@KingfisherInfo](https://twitter.com/KingfisherInfo) on Twitter

## Seabed Activity

First Published: 29 January 2015 | **Latest Update: 06 April 2015**

### Centrica Campaign – Olympic Bibby

The Olympic Bibby will be mobilising on 24th April 2015 to undertake inspection work at a number of North Sea locations. The duration of the campaign is expected to be approximately 6 weeks. The anticipated schedule is as follows.



Date	Location	Coordinates
25/04/15	Transit to site (Eris Well 47/8c-4)	53°49.201'N 000°34.103'E
25/04/15 – 17/05/15	Vessel on hire to Centrica Storage Limited	
18/05/15	Transit to Sevenses (well 13y and well control skid)	53°44.942'N 001°20.639'E
		53°44.936'N 001°20.647'E
19/05/15	Transit to Audrey XW	53°34.068'N 001°58.166'E
19/05/15	Transit to Audrey WD	53°32.385'N 002°00.867'E

For further information, Lynsey Arthur, Centrica Energy E&P, Tel: +44(0)1224 415357 email: [Lyndsay.Arthur@centrica.com](mailto:Lyndsay.Arthur@centrica.com)

## Seabed Activity

First Published: 10 March 2015 | **Latest Update: 24 March 2015**

### Wellhead Inspections – ROV Inspections

As part of pre-abandonment and IRM Suspended Well surveys, we are planning to conduct Eyeball ROV General Visual Inspections at 12 wellheads in the CNS and SNS.



The surveys will be conducted between 1st April – 10th May 2015 from the Survey Vessel 'Fugro Galaxy'. The surveys will require the Galaxy to be static at each well location for maximum half a day. The wells and the approximate locations are:

Fulham 44/28a-6	54°06.297'N 002°34.104'E	Andrea 48/15b-10	53°37.499'N 001°52.030'E
Annabel East 48/10a-15Y	53°40.723'N 001°58.642'E	Alison 49/11a-4Z	53°30.504'N 002°10.119'E

For further information: Mike Dobson, Centrica, Tel: +44 (0)1224 415320, Email: [mike.dobson@centrica.com](mailto:mike.dobson@centrica.com)

## Deployment of Buoys

First Published: 05 March 2015 | **Latest Update: 05 March 2015**

### Deployment of Buoys – Sizewell

Recording oceanographic equipment will be moored in the vicinity of the positions below between March and May 2015.



There will be a seabed Lander (structure) and a yellow toroidal guard buoy at the sites. The buoy is fitted with a radar reflector and will display a yellow light exhibiting the sequence FI Y (5) 20s.

1. 52°12.123'N 001°37.879'E	3. 52°12.731'N 001°38.387'E	5. 52°13.879'N 001°38.788'E
2. 52°11.888'N 001°38.625'E	4. 52°12.477'N 001°37.868'E	6. 52°12.560'N 001°39.789'E

For further information: CEFAS Lowestoft Laboratory, Tel: +44 (0) 1502 562244

For 'live' Kingfisher updates of offshore activities, visit [www.fishsafe.eu](http://www.fishsafe.eu) and follow @KingfisherInfo on Twitter

## Deployment / Survey

First Published: 24 March 2015 | **Latest Update: 24 March 2015**

### Welsh Coast – Seabed Frames and Surveys

Please note that Bangor University are undertaking several deployments and survey off the Welsh coast. The vessel being used is the Prince Madog.



#### Deployments:

1. Deploy 2 x seabed frames housing 1 x ADCP and 1 x LISST instruments for hydrodynamic and sediment monitoring at approx. 53°18.660'N 004°42.624'W. Duration (approx.): 2 months.
2. Deploy 1 x seabed frame housing multiple non contact, non invasive acoustic, optic and pressure monitoring devices and conduct grab sampling within a 1km radius of: 53°25.314'N 004°27.588'W. Duration (approx.): 1 month.

#### Survey

Holyhead	Colwyn Bay, North Wales
1. 53°19.230'N 04°54.890'W to 53°25.565'N 04°43.137'W	1. 53°19.677'N 03°43.383'W to 53°21.479'N 03°37.931'W
2. 53°20.513'N 04°53.702'W to 53°20.529'N 04°38.730'W	2. 53°19.782'N 03°43.505'W to 53°21.592'N 03°38.080'W
3. 53°18.743'N 04°51.261'W to 53°18.727'N 04°41.740'W	3. 53°19.912'N 03°43.640'W to 53°21.617'N 03°38.636'W
4. 53°14.483'N 04°48.684'W to 53°21.130'N 04°47.681'W	4. 53°20.132'N 03°40.575'W to 53°24.155'N 03°42.393'W
5. 53°23.271'N 04°44.914'W to 53°14.565'N 04°46.948'W	5. 53°19.279'N 03°43.356'W to 53°26.868'N 03°40.331'W
6. 53°22.858'N 04°34.620'W to 53°22.868'N 04°45.646'W	6. 53°19.929'N 03°44.793'W to 53°26.868'N 03°41.999'W
7. 53°17.711'N 04°43.395'W to 53°20.789'N 04°40.438'W	7. 53°19.815'N 03°46.502'W to 53°26.901'N 03°43.708'W
8. 53°17.638'N 04°43.069'W to 53°20.870'N 04°39.923'W	8. 53°20.010'N 03°48.184'W to 53°27.047'N 03°45.526'W
9. 53°14.272'N 04°42.012'W to 53°12.823'N 04°41.306'W	9. 53°20.367'N 03°49.865'W to 53°27.273'N 03°47.316'W
10. 53°12.823'N 04°41.645'W to 53°15.053'N 04°42.744'W	10. 53°20.675'N 03°51.629'W to 53°27.435'N 03°49.106'W
11. 53°12.807'N 04°41.985'W to 53°14.435'N 04°42.758'W	11. 53°20.237'N 03°54.327'W to 53°27.395'N 03°51.547'W
	12. 53°20.424'N 03°56.647'W to 53°27.362'N 03°53.934'W
	13. 53°20.351'N 03°40.060'W to 53°22.201'N 03°56.796'W
	14. 53°22.249'N 03°41.389'W to 53°23.774'N 03°56.009'W
	15. 53°24.357'N 03°40.250'W to 53°25.945'N 03°55.114'W

For further information: Marco Piano, Seacams, Email: [ucs409@bangor.ac.uk](mailto:ucs409@bangor.ac.uk)

## Deployment

First Published: 24 March 2015 | **Latest Update: 30 March 2015**

### Sound of Islay – Two Seabed Frames

Partrac proposes to deploy two bottom mounted ADCP frames for 42 days, from 12 April 2015, within 100 metres of the following locations:



1. 55°51.962'N 006°06.360'W
2. 55°52.388'N 006°06.420'W

No surface markers will be used.

For further information: Judy McKay, Pertrac, Email: [jmckay@partrac.com](mailto:jmckay@partrac.com)

For 'live' Kingfisher updates of offshore activities, visit [www.fishsafe.eu](http://www.fishsafe.eu) and follow [@KingfisherInfo](https://twitter.com/KingfisherInfo) on Twitter

## Notice To Fishermen

First Published: 23 April 2015 | **Latest Update: 23 April 2015**

### Salvage Operations – West of Flannan Isles

**Please note salvage operations will commence salvage operations from the 16<sup>th</sup> April 2015.**

Approximate position: 58°16.900'N 008°06.600'W

The salvage vessel 'Friendship' or "Goodhope1" will be working in the area during the spring and summer time. It will visit the location a few times a year in periods of maximum +/-2 weeks



For further information: Jonhan Meerkerk, Goodhope, email: [goodhope@dbconnect.nl](mailto:goodhope@dbconnect.nl)

Extra...



23 April 2015 | Issue 09

 For 'live' Kingfisher updates of offshore activities, visit [www.fishsafe.eu](http://www.fishsafe.eu) and follow [@KingfisherInfo](https://twitter.com/KingfisherInfo) on Twitter

### Area 1 – Hazard List

 First Published: 01 July 2014 | **Latest Update: 10 February 2015**


#### Reported Since FishSAFE v29

Hazard Type	Position	Issue Date	Contact Details	Map
Lost ROV – Transocean John Shaw, 2.5 tonnes	61°08.960'N 00°47.260'E	10 Feb 2015	<i>Paddy Baldwin, Transocean John Shaw</i> Tel: 00441224 525231	
Lost ROV Tool Unit – South of Beryl A, 400kg, potential to float	59°27.280'N 01°34.250'E	29 Jan 2015	<i>George Dunn, OIM Ocean Patriot,</i> Tel:00441224 727641	

### Area 2 – Hazard List

 First Published: 01 July 2013 | **Latest Update: 18 December 2014**

#### Reported Since FishSAFE v29

Hazard Type	Position	Issue Date	Contact Details	Map
Vulnerable Pipeline Near the Curlew FPSO 500m Safety Zone	56°44.047'N 001°17.712'E	29 Jan 2015	<i>John Amon, Shell U.K</i> Tel: +44 (0)1224 888365	

### Area 3 – Hazard List

 First Published: 01 July 2013 | **Latest Update: 04 June 2014**

#### Reported Since FishSAFE v29

Hazard Type	Position	Issue Date	Contact Details	Map
New Suspended Wellhead - 49/14b-4	53°35.874'N 002°45.216'E	29 Jan 2015	Marcelle Wynter, DECC, Tel: 0300 068 6057	

Extra...

23 April 2015 | Issue 09

For 'live' Kingfisher updates of offshore activities, visit [www.fishsafe.eu](http://www.fishsafe.eu) and follow @KingfisherInfo on Twitter

### Area 1 – Rig List

Latest Update: 20 April 2015

MOVEMENT	RIG	POSITION	MOVEMENT	RIG	POSITION
	Paragon MSS1	58°00.80'N 00°55.30'W	New	COSL Innovator	60°49.60'N 03°36.10'E
New	COSL Rival	58°03.00'N 01°08.06'E		West Venture	60°51.20'N 03°26.30'E
New	Maerk Giant	58°07.50'N 01°55.40'E		Stena Don	60°55.00'N 03°37.60'E
	Wilhunter	58°11.80'N 00°08.10'E		West Pheonix	60°56.80'N 02°53.70'W
New	Songa Trym	58°36.90'N 01°45.70'E		Transocean John Shaw	61°02.00'N 01°07.70'E
	Rowan Viking	58°50.50'N 02°14.80'E		West Elara	61°02.30'N 02°20.30'E
	West Epsilon	58°50.70'N 01°44.50'E		Deepsea Atlantic	61°04.20'N 02°06.40'E
	West Alpha	59°11.50'N 02°21.50'E	New	Songa Dee	61°04.70'N 01°59.40'E
	Sedco 704	59°21.10'N 01°33.10'E		Sedco 714	61°04.70'N 02°05.30'W
New	Wilphoenix	59°26.90'N 01°37.10'E	New	Transocean Spitsbergen	61°13.50'N 02°22.90'E
New	Transocean Winner	59°32.80'N 01°59.20'E	New	Bideford Dolphin	61°26.80'N 01°54.80'E
New	Ocean Patriot	59°33.40'N 01°24.00'E		Paul B Loyd Jnr	61°29.90'N 01°36.00'E
New	Stena Spey	60°13.40'N 00°47.30'W		Bredford Dolphin	61°45.10'N 01°36.60'E
New	Deepsea Aberdeen	60°15.70'N 04°26.70'W		Transocean Barents	63°23.10'N 05°18.90'E
	Songa Delta	60°27.40'N 02°41.70'E		Transocean Arctic	64°45.20'N 06°30.10'E
	Maersk Intrepid	60°30.30'N 02°00.80'E		Scarabeo 5	64°57.00'N 06°26.00'E
	Borgsten Dolphin	60°37.66'N 01°39.29'E		Deepsea Bergen	64°58.20'N 07°37.30'E
	COSL Promoter	60°43.70'N 03°39.30'E		Transocean Barents	63°23.10'N 05°18.90'E

### Area 2 – Rig List

Latest Update: 20 April 2015

MOVEMENT	RIG	POSITION	MOVEMENT	RIG	POSITION
	EnSCO 71	55°33.40'N 05°08.10'E		Prospector 1	56°57.96'N 01°52.10'E
	EnSCO 72	55°38.40'N 04°53.10'E		Prospector 5	56°58.60'N 01°28.27'E
	Nobel Sam Turner	55°51.70'N 04°39.60'E		GSF Galaxy 1	57°00.79'N 01°50.37'E
	COSL Rigmar	56°05.70'N 04°13.20'E		Noble Hans Deul	57°01.90'N 01°57.30'E
	Maersk Resolute	56°05.70'N 04°13.20'E		Ocean Guardian	57°05.30'N 00°57.70'E
New	Energy Enhancer	56°10.70'N 04°10.80'E		Borgholm Dolphin	57°17.10'N 02°10.30'E
	Maersk Resolve	56°14.80'N 03°57.60'E		EnSCO 101	57°22.50'N 01°59.80'E
	Maersk Reacher	56°16.90'N 03°23.80'E		Rowan Stavanger	57°22.50'N 01°23.00'E
	Maersk Innovator	56°22.60'N 03°15.50'E		GSF Galaxy 2	57°28.40'N 01°10.40'E
	Rowan Gorilla 6	56°31.20'N 03°13.30'E		Maersk Guardian	57°29.60'N 02°18.20'E
	Rowan Norway	56°32.80'N 03°13.20'E	New	Blackford Dolphin	57°30.80'N 01°33.90'E
	Maersk Gallant	56°41.40'N 03°06.10'E		Rowan Gorilla 7	57°43.90'N 00°58.40'W
	EnSCO 102	56°43.50'N 01°12.20'E		EnSCO 120	57°57.70'N 00°55.00'W
	Maersk Resilient	56°47.60'N 02°09.60'E		Transocean Prospect	57°59.30'N 00°51.20'W
	Rowan Gorilla 5	56°57.55'N 01°48.33'E		Prospector 5	56°58.60'N 01°28.27'E

### Area 3 – Rig List

Latest Update: 20 April 2015

MOVEMENT	RIG	POSITION	MOVEMENT	RIG	POSITION
	Paragon C461	52°05.40'N 03°58.60'E		Seafox 1	53°42.20'N 01°09.00'E
	Seafox 7	53°03.30'N 02°14.10'E		EnSCO 121	53°42.60'N 04°49.20'E
	Paragon HZ1	53°09.40'N 03°57.70'E		Paragon C20051	53°46.60'N 03°45.10'E
New	EnSCO 122	53°16.60'N 03°52.40'E		Paragon C463	53°57.00'N 03°39.80'E
	GMS Endeavour	53°23.30'N 02°00.30'E		Energy Endeavour	54°02.00'N 04°34.80'E
	Paragon C462	53°25.10'N 04°11.00'E		Noble Regina Allen	54°05.80'N 03°21.70'E
	EnSCO 92	53°25.40'N 02°22.50'E		GSF Monarch	54°26.50'N 02°09.40'E
	Swift 10	53°33.00'N 04°43.90'E		EnSCO 80	54°34.20'N 02°17.60'E
New	GMS Endeavour 6102	53°40.50'N 03°49.70'E			

### Area 5 – Rig List

Latest Update: 20 April 2015

MOVEMENT	RIG	POSITION	MOVEMENT	RIG	POSITION
	Irish Sea Pioneer	53°37.90'N 03°10.60'W			



Extra...

23 April 2015 | Issue 09

For 'live' Kingfisher updates of offshore activities, visit [www.fishsafe.eu](http://www.fishsafe.eu) and follow @KingfisherInfo on Twitter

**"Rig anchors may extend up to one mile from the rig position. Anchor buoys not always deployed. Fishing within the anchor pattern should be avoided. Fishermen may contact the installation or the ERRV (standby vessel) for positions of the anchors."**

## Area 1 – Anchor List

| Latest Update: 21 April 2015

### Schiehallion – At Loyal Drill Centre

Anchor No.	Position	Anchor No.	Position	Anchor No.	Position
Rig		3	60°26.113'N 04°04.521'W	6	60°24.113'N 04°00.377'W
1	60°24.059'N 04°06.246'W	4	60°26.130'N 04°02.145'W	7	60°23.251'N 04°01.900'W
2	60°25.259'N 04°06.271'W	5	60°25.289'N 04°00.377'W	8	60°23.195'N 04°04.443'W

### Sedco 704 – At Fairleads Well G2G

Anchor No.	Position	Anchor No.	Position	Anchor No.	Position
Rig	59°21.080'N 01°32.980'E	3	59°21.760'N 01°32.610'E	6	59°20.880'N 01°34.170'E
1	59°20.770'N 01°31.760'E	4	59°21.790'N 01°32.880'E	7	59°20.380'N 01°34.130'E
2	59°21.410'N 01°31.680'E	5	59°20.990'N 01°34.140'E	8	59°20.370'N 01°32.800'E

### Blackford Dolphin – At Manhattan Well M4

Anchor No.	Position	Anchor No.	Position	Anchor No.	Position
Rig	57°30.790'N 001°33.840'E	3	57°31.290'N 001°36.130'E	6	57°29.990'N 001°33.250'E
1	57°31.570'N 001°33.260'E	4	57°30.280'N 001°36.140'E	7	57°30.470'N 001°32.350'E
2	57°31.570'N 001°34.420'E	5	57°30.000'N 001°34.420'E	8	57°31.100'N 001°32.370'E

### Sedco 714 – At Glenlivet Well WE in UKCS Block 214/30a (open water).

Please note that the Sedco 714 is at UKCS Block 214/30a (open water).

Anchor No.	Position	Anchor No.	Position	Anchor No.	Position
Rig	61°04.610'N 02°05.370'W	3	61°04.250'N 02°07.100'W	6	61°05.430'N 02°04.730'W
1	61°03.760'N 02°04.650'W	4	61°05.130'N 02°07.150'W	7	61°04.950'N 02°03.640'W
2	61°03.780'N 02°06.030'W	5	61°05.420'N 02°06.110'W	8	61°04.260'N 02°03.650'W

### Island Innovator – At 26/10-1 Zulu

Anchor No.	Position	Anchor No.	Position	Anchor No.	Position
Rig	58°59.997'N 03°04.150'E	3	59°00.260'N 03°05.574'E	6	58°58.876'N 03°03.257'E
1	59°01.157'N 03°03.461'E	4	58°59.639'N 03°06.395'E	7	58°59.538'N 03°01.976'E
2	59°00.858'N 03°04.751'E	5	58°58.917'N 03°05.209'E	8	59°00.545'N 03°02.057'E

### Ocean Princess – At Tyrone Well 9/2

Anchor No.	Position	Anchor No.	Position	Anchor No.	Position
Rig	59°55.420'N 01°14.910'E	3	59°55.670'N 01°16.220'E	6	59°54.770'N 01°14.380'E
1	59°56.310'N 01°14.180'E	4	59°55.050'N 01°16.770'E	7	59°55.170'N 01°13.620'E
2	59°56.160'N 01°15.720'E	5	59°54.460'N 01°15.520'E	8	59°55.760'N 01°13.220'E

### Stena Spey – At JT Well Centre

Anchor No.	Position	Anchor No.	Position	Anchor No.	Position
Rig	61°27.980'N 01°31.920'E	3	61°27.940'N 01°33.560'E	6	61°27.220'N 01°29.970'E
1	61°29.000'N 01°31.650'E	4	61°27.470'N 01°33.080'E	7	61°28.040'N 01°29.790'E
2	61°28.500'N 01°33.060'E	5	61°27.240'N 01°31.790'E	8	61°28.770'N 01°30.550'E

### PBLJ – Clair Appraisal Well 12-1E

Anchor No.	Position	Anchor No.	Position	Anchor No.	Position
Rig	60°36.065'N 002°44.701'W	3	60°36.712'N 002°45.225'W	6	60°35.821'N 002°43.440'W
1	60°35.801'N 002°46.027'W	4	60°36.703'N 002°44.179'W	7	60°35.454'N 002°44.215'W
2	60°36.320'N 002°46.008'W	5	60°36.313'N 002°43.445'W	8	60°35.386'N 002°45.214'W

Extra...

23 April 2015 | Issue 09

For 'live' Kingfisher updates of offshore activities, visit [www.fishsafe.eu](http://www.fishsafe.eu) and follow @KingfisherInfo on Twitter

## Western Isles 210/24a – Anchor Piles and Chains Installation

Dana's Western Isles Development will commence the Anchor Piles and Chains Installation at the start of July. The 12 anchor piles should be flush with the seabed or below but the attached chains, approximately 210m in length, will lie on the seabed. There will be a sub-surface buoy on the rigging at the FPSO end of each of the 12 ground chains

Anchor No.	Position	Anchor No.	Position	Anchor No.	Position
1	61°12.746'N 00°43.600'E	5	61°13.628'N 00°45.671'E	9	61°12.214'N 00°46.134'E
2	61°12.773'N 00°43.593'E	6	61°13.620'N 00°45.726'E	10	61°12.199'N 00°46.086'E
3	61°12.911'N 00°43.583'E	7	61°13.566'N 00°45.989'E	11	61°12.136'N 00°45.831'E
4	61°12.938'N 00°43.587'E	8	61°13.553'N 00°46.039'E	12	61°12.126'N 00°45.778'E

## COSL – Rival Flotel - BP Magnus

Anchor No.	Position	Anchor No.	Position	Anchor No.	Position
Rig	61°37.220'N 01°18.240'E	4	61°35.900'N 01°18.740'E	9	61°37.430'N 01°15.440'E
1	61°37.510'N 01°20.980'E	5	61°35.920'N 01°18.200'E	10	61°38.540'N 01°17.630'E
1 Piggyback	61°37.550'N 01°21.410'E	6	61°35.930'N 01°17.820'E	11	61°38.600'N 01°18.110'E
2	61°37.270'N 01°21.090'E	7	61°36.980'N 01°15.470'E	12	61°38.610'N 01°18.600'E
3	61°37.050'N 01°20.850'E	8	61°37.200'N 01°15.410'E		

## Glen Lyon – FPSO - Schiehallion

Anchor No.	Position	Anchor No.	Position	Anchor No.	Position
Rig		7	60°20.531'N 04°03.271'W	14	60°21.054'N 04°05.848'W
1	60°21.811'N 04°02.376'W	8	60°20.516'N 04°03.330'W	15	60°21.085'N 04°05.875'W
2	60°21.780'N 04°02.350'W	9	60°20.506'N 04°03.392'W	16	60°22.223'N 04°04.935'W
3	60°21.750'N 04°02.318'W	10	60°20.493'N 04°03.449'W	17	60°22.236'N 04°04.872'W
4	60°21.720'N 04°02.299'W	11	60°20.956'N 04°05.766'W	18	60°22.253'N 04°04.806'W
5	60°21.691'N 04°02.273'W	12	60°20.987'N 04°05.791'W	19	60°22.264'N 04°04.736'W
6	60°20.544'N 04°03.208'W	13	60°21.019'N 04°05.825'W	20	60°22.277'N 04°04.674'W

## Borgsten Dolphin – Dunbar Platform 3/14a

Anchor No.	Position	Anchor No.	Position	Anchor No.	Position
Rig	60°37.660'N 01°39.290'E	5	60°37.820'N 01°37.750'E	10	60°37.390'N 01°40.390'E
1	60°36.930'N 01°38.730'E	6	60°37.930'N 01°37.820'E	11	60°37.290'N 01°40.320'E
2	60°37.000'N 01°38.510'E	7	60°38.350'N 01°39.510'E	12	60°37.190'N 01°40.180'E
3	60°37.060'N 01°38.300'E	8	60°38.300'N 01°39.750'E		
4	60°37.700'N 01°37.700'E	9	60°38.250'N 01°39.980'E		

## Area 2 – Anchor List

First Published: 28 July 2014 | Latest Update: 21 April 2015

### Songa Trym – At Wall Well 28/15-B

Note that the anchors will be laid before rig arrival. The expected date for laying of anchors is approximately 1 May 2015

Anchor No.	Position	Anchor No.	Position	Anchor No.	Position
Rig		4	56°31.888'N 00°59.084'E	8	56°32.655'N 00°57.102'E
1	56°32.841'N 00°59.060'E	5	56°31.604'N 00°58.497'E	9	56°32.973'N 00°57.556'E
2	56°32.550'N 00°59.415'E	6	56°31.802'N 00°57.415'E	10	56°33.115'N 00°58.289'E
3	56°32.233'N 00°59.337'E	7	56°32.153'N 00°56.629'E		

### Galaxy 1 – At Elgin Platform UKCS Block 22/30c

Please note that the The Galaxy 1 is currently around the platform to – Elgin WHP A North April/May 2015 – please observe caution in this area.

Anchor No.	Position	Anchor No.	Position	Anchor No.	Position
Rig	57°00.790'N 01°50.370'E	2 (NW)	57°00.880'N 01°49.750'E	4 (SE)	57°00.440'N 01°51.040'E
1 (SW)	57°00.520'N 01°50.330'E	3 (NE)	57°00.990'N 01°37.630'E		

Extra...

23 April 2015 | Issue 09

For 'live' Kingfisher updates of offshore activities, visit [www.fishsafe.eu](http://www.fishsafe.eu) and follow @KingfisherInfo on Twitter

### Sedco 711 – At Shaw Well 22/22a-N1-SHB (SP2)

Anchor No.	Position	Anchor No.	Position	Anchor No.	Position
Rig	57°17.820'N 001°21.790'E	3	57°18.490'N 001°21.320'E	6	57°17.560'N 001°22.950'E
1	57°17.580'N 001°20.660'E	4	57°18.450'N 001°22.250'E	7	57°17.190'N 001°22.240'E
2	57°18.060'N 001°20.660'E	5	57°18.070'N 001°22.920'E	8	57°17.030'N 001°21.330'E

### Paragon MSS 1 – Gead Southern Manifold Production Well

Anchor No.	Position	Anchor No.	Position	Anchor No.	Position
Rig	57°55.260'N 00°54.260'W	5	57°55.210'N 00°53.150'W	10	57°55.080'N 00°55.370'W
1	57°56.080'N 00°55.050'W	6	57°54.910'N 00°53.330'W	11	57°55.410'N 00°55.350'W
2	57°55.950'N 00°54.220'W	7	57°54.720'N 00°53.810'W	12	57°55.650'N 00°55.340'W
3	57°55.830'N 00°53.810'W	8	57°54.680'N 00°54.360'W		
4	57°55.550'N 00°53.250'W	9	57°54.800'N 00°54.980'W		

### Sedco 712 – At 21/1a Tweedsmuir South Well SP1

Please note that the flotel Safe Bristolia is now moored alongside the North Everest Platform in UKCS Block 22/10a-A

Anchor No.	Position	Anchor No.	Position	Anchor No.	Position
Rig	57°57.029'N 000°11.692'E	3	57°57.531'N 000°11.058'E	6	57°56.887'N 000°12.794'E
1	57°56.888'N 000°10.532'E	4	57°57.617'N 000°12.065'E	7	57°56.427'N 000°12.185'E
2	57°57.273'N 000°10.556'E	5	57°57.228'N 000°12.767'E	8	57°56.479'N 000°11.135'E

### Area 1 – Survey List

Company & Vessels	Towed Cable Length/Depth	Area Covered & Quad Blocks		Duration
TGS-NOPEC Polar Duchess 5BJC3	6500m / 18m	1. 60°43.685'N 000°20.262'E 2. 60°43.669'N 001°44.331'E 3. 58°26.713'N 001°21.020'E	4. 58°25.128'N 000°51.067'W 5. 59°08.180'N 000°50.819'W 6. 59°08.298'N 000°19.750'E	16/03/2015 - 30/09/2015 For 133 Days
Chevron Fugro Galaxy C6YY4	TBC	1. 58°20.927'N 001°47.418'W 2. 58°20.828'N 001°36.868'W	3. 58°16.611'N 001°37.034'W 4. 58°16.727'N 001°47.568'W	15/03/2015 - 31/08/2015 For 16 Days
Fugro Survey Ltd MV Geo Prospector HP2038	N/A	1. 61°03.350'N 002°07.510'W 2. 61°06.000'N 002°07.440'W 3. 61°05.970'N 002°02.580'W 4. 61°03.320'N 002°02.660'W	Quad Block: 214	27/02/2015 - 30/04/2015 For 7 Days
Fugro Survey Limited Fugro Galaxy C6YY4		1. 58°30.566'N 000°03.348'E 2. 58°30.658'N 000°07.358'E 3. 58°28.413'N 000°03.528'E 4. 58°28.504'N 000°07.534'E	Quad Block: 15	12/02/2015 - 31/05/2015 For 5 Days
Baker Hughes TBC	10m / 5m	57°56.559'N 000°21.820'E	57°56.364'N 000°22.700'E Quad Block(s): 21	25/11/2014 - 31/05/2015 For 1 Day
Chevron Magseis Artemis Athene	N/A - Cable deployed on seabed	<b>Complete Survey Area:</b> 58°21.067'N 001°50.083'W 58°21.067'N 001°33.683'W 58°15.133'N 001°33.683'W 58°15.133'N 001°50.083'W	<b>Survey Area 1 of 5:</b> 58°20.971'N 001°45.316'W 58°20.729'N 001°39.196'W 58°15.667'N 001°45.388'W 58°15.396'N 001°39.398'W	<b>First Area:</b> 3/04/2015 - 30/04/2015 For 28 Days  <b>Full Survey due for completion late July 2015.</b>
Baker Hughes Wireline Sedco 704 YJRD7	2m / 4m	58°16.657'N 000°51.192'E	Quad Block: 15	20/11/2014 - 31/05/2015 For 1 Day

Extra...

23 April 2015 | Issue 09

For 'live' Kingfisher updates of offshore activities, visit [www.fishsafe.eu](http://www.fishsafe.eu) and follow @KingfisherInfo on Twitter

### Area 2 – Survey List

Company & Vessels	Towed Cable Length / Depth	Area Covered & Quad Blocks		Duration
CGG Services S A Oceanic Phoenix – FIFU Bourbon Gannet – 5BZB3 Geo Celtic - FIKK	7950m / 1000m	56°49.570'N,002°29.826'E 56°35.660'N,002°36.710'E 56°26.533'N,002°48.141'E 56°27.122'N,000°48.228'E 56°43.794'N,000°48.144'E	56°43.830'N,001°18.159'E 56°47.132'N,001°18.168'E 56°47.061'N,001°44.411'E 56°49.903'N,001°44.452'E 56°49.570'N,002°29.826'E	01/03/2015 - 30/11/2015  For 37 Days
CGG Services S A Oceanic Phoenix – FIFU Bourbon Gannet – 5BZB3 Geo Celtic - FIKK	7950m / 900m	55°57.587'N,001°08.534'E 55°57.444'N,001°57.278'E 55°54.010'N,001°57.260'E 55°53.761'N,002°27.261'E	55°21.999'N,002°27.057'E 55°22.401'N,001°08.764'E 55°57.587'N,001°08.534'E	14/02/2015 - 30/11/2015  For 58 Days
CGG Services S A Oceanic Phoenix – FIFU Bourbon Gannet – 5BZB3 Geo Celtic - FIKK	7950m / 1000m	61°58.144'N,001°23.433'E 61°42.008'N,001°34.804'E 61°21.370'N,001°47.295'E 60°32.969'N,001°56.801'E 59°59.429'N,002°03.389'E 59°54.039'N,002°04.447'E 59°52.962'N,002°04.016'E	59°52.975'N,001°47.691'E 59°32.929'N,001°47.901'E 59°32.978'N,001°15.450'E 58°42.929'N,001°14.902'E 58°42.932'N,000°21.382'E 60°28.400'N,000°20.611'E 60°28.400'N,000°20.611'E	01/03/2015 - 30/09/2015  For 90 Days
POLARCUS SEISMIC Ltd Polarcus Adira TBC	6500m / 15m	1. 56°01.129'N 001°33.968'E 2. 56°01.045'N 002°01.877'E	3. 55°28.329'N 001°32.946'E 4. 55°28.926'N 002°01.600'E	20/03/2015 - 20/05/2015  For 41 Days
PGS Ramform Atlas C6AX2	TBA	1. 57°04.874'N 002°19.243'E 2. 56°56.230'N 002°23.713'E 3. 56°54.244'N 002°17.455'E 4. 56°51.337'N 002°20.749'E 5. 57°08.299'N 003°19.820'E 6. 57°01.102'N 003°26.734'E 7. 56°42.124'N 002°22.381'E 8. 56°43.449'N 002°09.607'E	9. 56°33.189'N 001°35.753'E 10. 56°51.141'N 001°33.889'E 11. 57°01.929'N 002°09.578'E 12. 57°11.728'N 002°09.425'E 13. 57°26.981'N 002°59.965'E 14. 57°19.240'N 003°08.270'E Quod Block(s): 30	05/03/2015 - 30/07/2015
Fugro Survey Ltd Fugro Galaxy C6YY4	1300m / 3m	1. 56°52.501'N 000°39.495'E 2. 56°49.930'N 000°44.514'E 3. 56°47.180'N 000°39.827'E 4. 56°49.748'N 000°34.808'E	Quod 28	28/02/2015 - 15/04/2015  For 25 days
CGG Services S.A TBC		55°57.587'N 001°08.534'E 55°57.444'N 001°57.278'E 55°54.010'N 001°57.260'E 55°53.761'N 002°27.261'E 55°21.999'N 002°27.057'E 55°22.401'N 001°08.764'E 55°57.587'N 001°08.534'E	Quod Block: 37, 38	14/02/2015 - 30/11/2015  For 7 Days
Dolphin Geophysical Polar Duchess - 5BJC3 7-Oceans - HP4534	6500m / 30m	56°29.964'N 000°49.524'E 56°29.962'N 001°43.078'E 56°15.576'N 001°42.593'E 56°15.667'N 002°23.910'E 55°39.886'N 002°23.913'E 55°39.958'N 002°11.911'E 55°19.957'N 002°11.912'E 55°19.957'N 001°47.911'E 55°16.411'N 001°47.912'E 55°15.926'N 000°50.118'E	Quod 29, 30, 37, 38	28/01/2015 - 30/06/2015  For 110 Days
Baker Hughes Wireline Transocean Prospector 1	2m / 5m	56°59.032'N 001°50.104'E 56°59.111'N 001°55.040'E 56°56.382'N 001°55.118'E 56°56.339'N 001°50.188'E	Quod Block: 29	01/01/2015 - 30/04/2015  For 1 Day

Extra...

23 April 2015 | Issue 09

 For 'live' Kingfisher updates of offshore activities, visit [www.fishsafe.eu](http://www.fishsafe.eu) and follow [@KingfisherInfo](https://twitter.com/KingfisherInfo) on Twitter

### Area 3 – Survey List

Company & Vessels	Towed Cable Length / Depth	Area Covered & Quad Blocks	Duration
Fugro MV Voe Earl 2FEP6		52°14.722'N 001°38.642'E 52°13.868'N 001°41.608'E 52°11.645'N 001°41.447'E 52°11.694'N 001°39.437'E 52°13.075'N 001°37.269'E 52°13.461'N 001°37.303'E 52°13.461'N 001°37.303'E	07/04/2015 – 30/04/2015

### Area 5 – Survey List

Company & Vessels	Towed Cable Length / Depth	Area Covered & Quad Blocks	Duration
JSC Mage MV Geolog Dmitriy Nalivkin UAMN MV Nomad EI5298	10000m / 15m	54°50.000'N 010°20.000'W 48°70.000'N 011°17.000'W 49°70.000'N 015°56.000'W 54°66.000'N 012°66.000'W	01/03/2015 - TBA For 90-120 Days

For 'live' Kingfisher updates of offshore activities, visit [www.fishsafe.eu](http://www.fishsafe.eu) and follow [@KingfisherInfo](https://twitter.com/KingfisherInfo) on Twitter

#### **Disclaimer and Limitation of Liability**

Whilst reasonable steps have been taken to ensure its accuracy, the data contained in this Bulletin ("Bulletin Data") is not verified. Except to the extent required by law, the Seafish Industry Authority and FLTC Services Limited shall have no liability to You, meaning any person, firm, partnership, corporate body or any other legal person receiving or otherwise using, or benefitting from the use of, Bulletin Data for any damage or losses (including consequential losses) caused by any error or omission in the Bulletin Data. Notwithstanding the foregoing exclusion of liability, in the event that we are found liable to You, then our entire liability in such event, whether in contract, delict (including negligence) or otherwise, shall not exceed £10,000. The Admiralty Notices to Mariners should also be consulted.