

22 October 2015 | Issue 22

For 'live' Kingfisher updates of offshore activities follow [@KingfisherInfo](#) on Twitter

The shaded blocks below indicate reports of fishing hazards and offshore activities.

What's inside?

**New Hazards** (p.2)

**Area 1** (N.A)

1. No Content

**Area 2** (N.A)

1. No Content

**Area 3** (p.3-5)

1. Notice to Fishermen  
2. Survey Activity

**Area 4** (p.6)

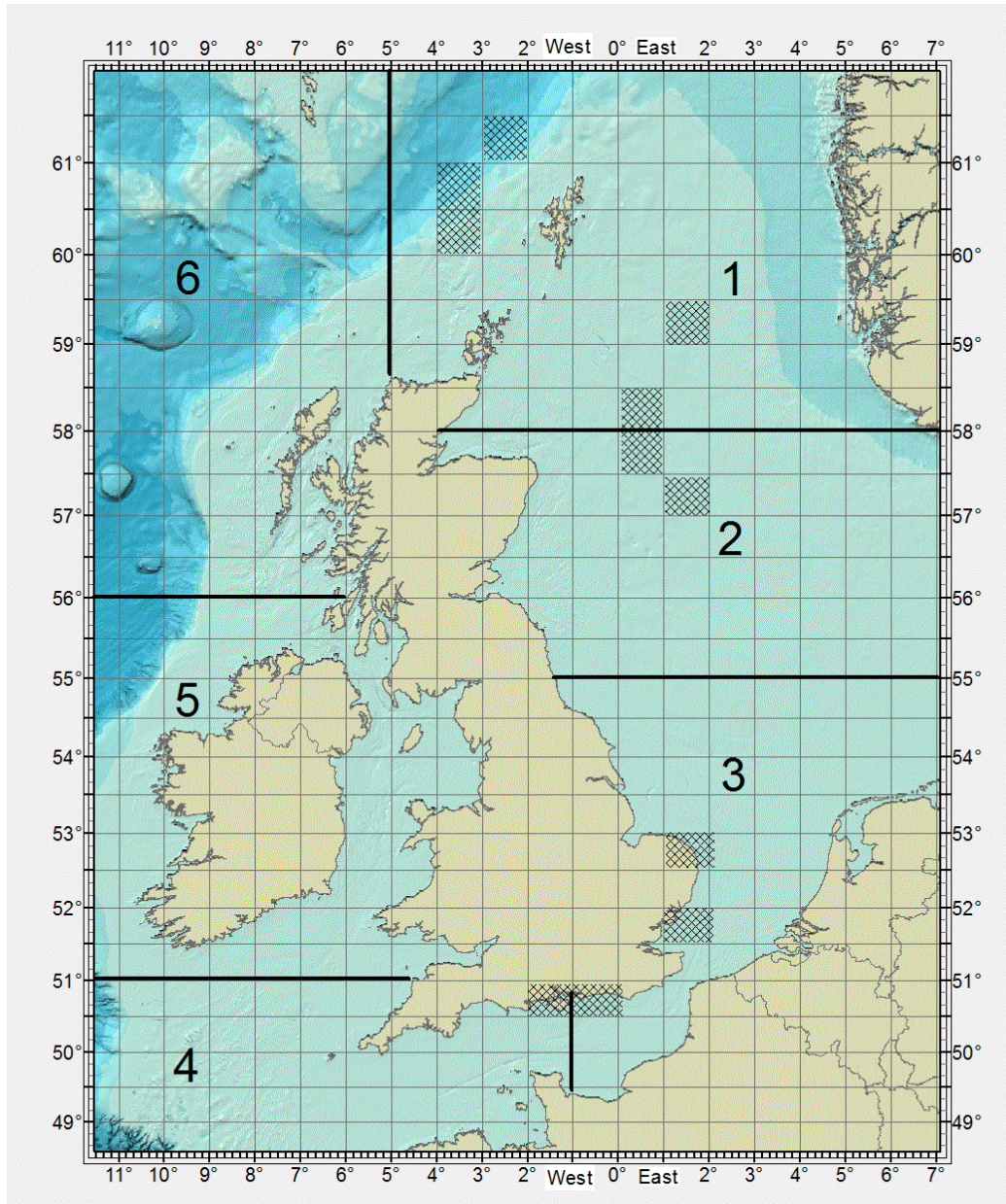
1. Survey

**Area 5** (p.7)

1. Survey

**Area 6** (N.A)

1. No Content









**New Hazards**


22 October 2015 | Issue 22

For 'live' Kingfisher updates of offshore activities follow [@KingfisherInfo](#) on Twitter



### Area 1 – Hazard List

Hazard Type	Position	Issue Date	Contact Details	Map
Partial Anchor Debris	61°04.890'N 002°08.990'W	16 July 2015	<a href="mailto:Luis.mcarthur@total.com">Luis.mcarthur@total.com</a>	
New Suspended Wellhead - 15/21a-51	58°14.108'N 000°06.723'E	24 Sept 2015	<a href="mailto:brian.beattie@nexencnoocld.com">brian.beattie@nexencnoocld.com</a>	
Stainless Steel Grab 1m x 1m x1m 200kgs	60°35.160'N 03°01.390'W	02 July 2015	<a href="mailto:Richard.gordon@nexencnoocld.com">Richard.gordon@nexencnoocld.com</a>	
New Suspended Wellhead - 214/30a-G1 New Suspended Wellhead - 214/30a-G2	61°04.650'N 002°05.250'W 61°04.620'N 002°05.290'W	16 July 2015	<a href="mailto:Luis.mcarthur@total.com">Luis.mcarthur@total.com</a>	
Buoy and 750kgs Balast (Chain Block)	60°03.790'N 03°59.375'W	08 Oct 2015	George MacKenzie <a href="mailto:valiant_oim@dodi.com">valiant_oim@dodi.com</a>	
New Suspended Wellhead – 205/27-3Z	60°08.002'N 03°42.663'W	08 Oct 2015	<a href="mailto:Mark.aldrich@chrysaor.com">Mark.aldrich@chrysaor.com</a>	
New Suspended Wellhead – 9/19b-18X	59°26.887'N 01°37.155'E	08 Oct 2015	<a href="mailto:Marcelle.wynter@oga.gsi.gov.uk">Marcelle.wynter@oga.gsi.gov.uk</a>	

### Area 2 – Hazard List

Hazard Type	Position	Issue Date	Contact Details	Map
Pigging equipment outside of 500m SZ (1m x 1.3m)	57°43.547'N 000°45.643'E 57°43.532'N 000°45.617'E	30 July 2015	<a href="mailto:nick.strachan@uk.bp.com">nick.strachan@uk.bp.com</a>	
Culzean Pin Piles covered by frames that measure 14m x 14m x 7.6 m high.	57°11.546'N 001°54.684'E	30 July 2015	<a href="mailto:sine.gabbot@maerskoil.com">sine.gabbot@maerskoil.com</a>	

### Area 3 – Hazard List

Hazard Type	Position	Issue Date	Contact Details	Map
Anchor & Chain 468m long, each link 40mm in diameter with a breadth of 144mm	52°32.600'N 01°53.600'E	02 July 2015	<a href="mailto:Louise.mann@hanson.biz">Louise.mann@hanson.biz</a>	
Bethnic Grab large steel bucket held within a solid 1 m3 support frame & short cable	51°49.764'N 01°32.306'E	02 July 2015	<a href="mailto:phil.latto@marinespace.co.uk">phil.latto@marinespace.co.uk</a>	

\* **The Hazard List is a collection of potential fishing hazards supplied to Kingfisher from across all offshore industries. Potential hazards will be listed for 6 months.**



Area 3

22 October 2015 | Issue 22

For 'live' Kingfisher updates of offshore activities follow [@KingfisherInfo](#) on Twitter

### Notice to Fishermen

First Published: 24 September 2015 | **Latest Update: 24 September 2015**

#### New Marine Aggregate Licence – Outer Thames Estuary (Area 509/1-2)

**On behalf of Tarmac Marine Ltd, this is to advise that a new marine licence for marine aggregate dredging has recently been issued by the MMO for Area 509/1-2 in the Outer Thames.**



It is anticipated that operations will commence in mid to late October, with a licence term of 15 years. As required by the Fisheries Code of Practice, Masters of Dredging vessels will call up on VHF 16 when approaching the dredging area at a range of 10nm (approximately 1 hour before operations are to commence) and will provide an estimated time of arrival on the area and position of operation. A VHF working channel will be established, if required.

Area 509/1		Area 509/2	
1. 51°49.394'N 01°33.794'E	4. 51°49.781'N 01°32.862'E	1. 51°48.677'N 01°31.861'E	4. 51°46.827'N 01°30.712'E
2. 51°49.127'N 01°34.044'E	5. 51°49.090'N 01°32.521'E	2. 51°48.720'N 01°31.932'E	5. 51°46.444'N 01°30.212'E
3. 51°48.663'N 01°33.371'E	6. 51°49.294'N 01°32.845'E	3. 51°48.564'N 01°33.228'E	6. 51°46.177'N 01°29.845'E
			7. 51°46.361'N 01°29.495'E

*For further information, please contact: Dr Andrew Bellamy, Tarmac Marine Ltd Tel: 01243 817243 email: Andrew.bellamy@tarmac.com*

### Notice to Fishermen

First Published: 24 September 2015 | **Latest Update: 24 September 2015**

#### Change of active dredging zone for aggregates licence – Anglian Region (Area 254)

**This is to advise that Tarmac Marine Ltd will be changing the active dredging zone of licence area 254 off Great Yarmouth in one month's time.**



Dredging operations will move from the southern active dredge zone to the northern for the remainder of the licence term. The dredgers most commonly seen in area 254 are Tarmac Marine's City of London and City of Westminster.

Area 254
52°37.256'N 01°52.957'E
52°37.471'N 01°53.783'E
52°36.191'N 01°54.728'E
52°36.183'N 01°53.010'E
52°37.256'N 01°52.957'E

*For further information, please contact: Andrew Bellamy, Tarmac Marine Ltd Tel: 01243 817243 email: andrew.bellamy@tarmac.com*

Area 3

22 October 2015 | Issue 22

For 'live' Kingfisher updates of offshore activities follow [@KingfisherInfo](#) on Twitter

### Notice to Fishermen

First Published: 27 August 2015 | Latest Update: 27 August 2015

## Regional Active Dredge Area Charts – Issue 26 now available

Regional Active Dredge Area (RADA) charts are routinely produced by the British Marine Aggregate Producers Association (BMAPA) and The Crown Estate on a bi-annual basis (charts are dated 31st January and 31st July) to show where dredging operations are currently permitted within existing marine aggregate production licences.

Areas where dredging is permitted are monitored through the approved Electronic Monitoring System (EMS) that is required to be installed on every marine aggregate dredger operating in UK waters.

Issue 26 of these charts (dated 31st July 2015) is now available to be downloaded from [http://www.bmapa.org/issues/other\\_sea\\_users.php](http://www.bmapa.org/issues/other_sea_users.php)

The need for working areas within production licences can be defined through existing licence conditions or through individual marine aggregate operators' voluntary management arrangements.

Any changes in area or zone from the previous issue (dated 31st January 2015) will be highlighted in red.

Hard copy laminated versions of these charts have been provided to local MMO offices for circulation to local fisheries interests, and hard copies can also be obtained by contacting [bmapa@mineralproducts.org](mailto:bmapa@mineralproducts.org).

For further information on these charts can be obtained by contacting: [bmapa@mineralproducts.org](mailto:bmapa@mineralproducts.org)

### Survey

First Published: 22 Octoberber 2015 | Latest Update: 22 October 2015

## Marine Aggregate Survey – West Isle of Wight Survey

Seabed grab surveys are to be conducted at the locations below:

Company, Vessel & Call Sign	Coordinates	Coordinates	Start Timeframe & Duration
Apem Ltd MV Flatholm GHLZ	50°35.365'N 001°35.957'W 50°29.674'N 001°31.246'W	50°26.936'N 001°37.575'W 50°29.405'N 001°42.990'W	17/10/15 – 16/10/15



For further information, please contact: David Guy Tel: 01273 514 411 Email: [davidguy2020@gmsil.com](mailto:davidguy2020@gmsil.com)

### Survey

First Published: 22 October 2015 | Latest Update: 22 October 2015

## Marine Aggregate Survey – East of the Isle of Wight (South)

Seabed grab surveys are to be conducted at the locations below:

Company, Vessel & Call Sign	Coordinates	Coordinates	Start Timeframe & Duration
Apem Ltd MV Flatholm GHLZ	50°26.487'N 001°06.422'W 50°26.078'N 001°03.610'W	50°23.747'N 001°05.297'W 50°24.960'N 001°07.055'W	17/10/15 – 16/10/15



For further information, please contact: David Guy Tel: 01273 514 411 Email: [davidguy2020@gmsil.com](mailto:davidguy2020@gmsil.com)

Area 3

22 October 2015 | Issue 22

For 'live' Kingfisher updates of offshore activities follow [@KingfisherInfo](#) on Twitter

### Survey

First Published: 22 October 2015 | **Latest Update: 22 October 2015**

#### Marine Aggregate Survey – East of the Isle of Wight (North)

Seabed grab surveys are to be conducted at the locations below:

Company, Vessel & Call Sign	Coordinates	Coordinates	Start Timeframe & Duration
Apem Ltd MV Flatholm GHLZ	50°41.818'N 001°01.570'W 50°41.804'N 000°57.524'W	50°40.261'N 000°58.553'W 50°39.155'N 001°01.360'W	17/10/15 – 16/10/15



For further information, please contact: David Guy Tel: 01273 514 411 Email: [davidguy2020@gmsil.com](mailto:davidguy2020@gmsil.com)

### Survey

First Published: 18 June 2015 | **Latest Update: 01 October 2015**

#### Marine Aggregate Survey Notification – Outer Thames Estuary (Area 447)

This survey has been delayed slightly, with the vessel RV Discovery now planning to commence the geophysical survey of Area 447 in mid to late October 2015, weather dependent.

Survey Area			
1. 51°52.440'N 001°32.160'E	3. 51°49.080'N 001°34.200'E		
2. 51°51.780'N 001°35.340'E	4. 51°49.500'N 001°30.960'E		



For further information, please contact: Phil Latto, Marine Space, Tel: +44(0)2380 381945, Email: [phil.latto@marinespace.co.uk](mailto:phil.latto@marinespace.co.uk)

Area 4

22 October 2015 | Issue 22

For 'live' Kingfisher updates of offshore activities follow [@KingfisherInfo](#) on Twitter

### Survey

First Published: 08 October 2015 | **Latest Update: 08 October 2015**

#### Marine Aggregate Survey Notification – South Coast Region (Area 372/1)

**On behalf of Hanson Aggregates Marine Ltd this notice is to advise that a geophysical survey is due to commence shortly in existing marine aggregate extraction Area 372/1 (South Coast region).**



It is anticipated that operations will commence on or after 6th November 2015 and take approximately 1 month to complete (weather dependant).

As required by the Fisheries Code of Practice, Masters of survey vessels will call up on VHF Channel 16 when approaching the dredging area at a range of 10 nm (approximately 1 hour before operations are to commence) and will provide an estimated time of arrival on the area and position of operation. A VHF working channel will be established between the survey and fishing vessel(s) if required.

#### Marine Licence Boundaries

Area 372/1	
50°38.531'N	01°01.505'W
50°38.531'N	00°59.572'W
50°38.131'N	01°00.089'W
50°38.081'N	01°00.256'W
50°37.831'N	01°00.555'W
50°37.831'N	01°02.589'W

**For further information, please contact:** Louise Mann, Hanson Aggregates, Email: [louise.mann@hanson.biz](mailto:louise.mann@hanson.biz) Tel: +44 (0) 7583 158393

Area 5

22 October 2015 | Issue 22

For 'live' Kingfisher updates of offshore activities follow [@KingfisherInfo](#) on Twitter

### Survey

First Published: 25 October 2015 | **Latest Update: 25 October 2015**

## Geophysical Survey – Southern Irish Sea Area 392/393

On behalf of Norwest Sand and Ballast Ltd and Tarmac Marine Ltd, this is to advise that a geophysical survey will take place within Marine Aggregate Area 392/393



Company, Vessel & Call Sign	Coordinates		Coordinates		Start Timeframe & Duration
Norwest Sand & Ballast / Tarmac Marine.	53°26.783'N	3°24.067'W	53°27.230'N	3°27.460'W	31/10/15 – 02/11/15
	53°26.959'N	3°23.930'W	53°26.780'N	3°27.290'W	
	53°27.575'N	3°24.739'W	53°26.281'N	3°26.453'W	
	53°27.683'N	3°25.400'W	53°26.209'N	3°25.979'W	
	53°27.677'N	3°25.896'W	53°26.247'N	3°25.791'W	
Survey contractor: Bibby Hydromap "Bibby Tethra" 2EGF8	53°27.537'N	3°26.223'W	53°26.162'N	3°25.689'W	
	53°27.538'N	3°26.226'W	53°26.048'N	3°25.307'W	
	53°27.650'N	3°26.744'W	53°26.087'N	3°24.999'W	
	53°27.449'N	3°27.277'W	53°26.382'N	3°24.210'W	

For further information, please contact: Simon Luckett, Tarmac Marine Ltd Tel: 01243 817234 email: [simon.luckett@tarmac.com](mailto:simon.luckett@tarmac.com) Or Andrew Bellamy, Tarmac Marine Ltd. Tel 01243 817243 email: [Andrew.bellamy@tarmac.com](mailto:Andrew.bellamy@tarmac.com)