

For 'live' Kingfisher updates of offshore activities, visit www.fishsafe.eu and follow @KingfisherInfo on Twitter

The shaded blocks below indicate reports of fishing hazards and offshore activities.

What's inside?

Area 1 (p.2-8)

1. Notice to Fishermen
2. Wellheads
3. Seabed Activity

Area 2 (p.9-13)

1. Notice to Fishermen
2. Wellheads
3. Seabed Activity

Area 3 (p.14)

1. Seabed Activity

Area 4 (p.15)

1. Seabed Activity

Area 5 (p.16)

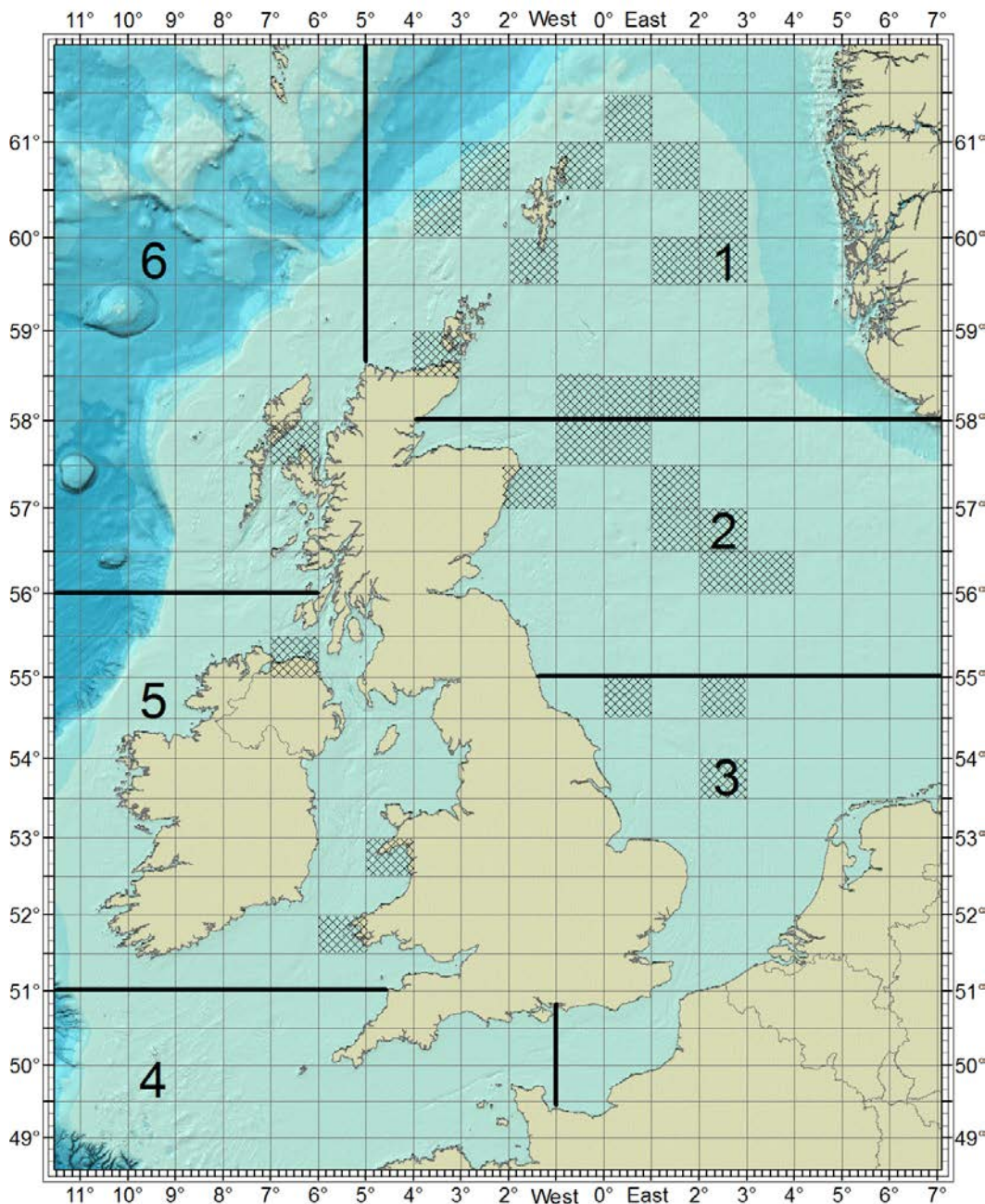
1. Seabed Activity

Area 6 (p.17)

1. Notice to Fishermen

Extra... (p.18-25)

1. Hazard List
2. Rig List
3. Anchor List
4. Survey List



Area 1

09 October 2014 | Issue 21

For 'live' Kingfisher updates of offshore activities, visit www.fishsafe.eu and follow [@KingfisherInfo](https://twitter.com/KingfisherInfo) on Twitter

Notice To Fishermen

First Published: 09 October 2014 | Latest Update: 09 October 2014

Fishing Hazard – Transponder & Stand



Please note that a large subsea reference transponder and associated stand has been installed to support the Q204 Redevelopment Project at the following location, which is within the Schiehallion Redevelopment Area.



Transponder frame is 1.5 x 1.5 m and 1.8 m in height, with a weight of 75kg.

Position: 60°21.114'N 004°01.538'W. Fishermen are requested to stay clear of this location.

For further information: Andy Fletcher, B.P, [Tel:+44\(0\)1224 576444](tel:+44(0)1224576444) email: Andy.Fletcher@bp.com

Notice To Fishermen

First Published: 09 October 2014 | Latest Update: 09 October 2014

Fishing Hazard – Fast Frame

Please note that a Fast Frame object is being wet stored on the seabed at the moment. Dimensions of the frame are 15.8m x 15.8m x 8.4m.



Position: 61°13.566'N 000°45.989'E

Proposed recovery date is the 25th October 2014

For further information: Lesley-Anne Tollerton, Dana, [Tel: +44 1224 616 232](tel:+441224616232) email: Lesley-anne.tollerton@dana-petroleum.com

Notice To Fishermen

First Published: 11 September 2014 | Latest Update: 29 September 2014

Fishing Hazard – Rubber Fender



During a recent survey of the pipeline, approximately 35 Km from its landfall in Firth's Voe on Mainland Shetland, an object has been sighted in close proximity to the pipeline which is believed to be a rubber fender



The rubber fender measuring 2.5m long x 0.8m diameter is located in approx. 143 metres of water.

Position: 60°35.117'N 000°37.450'W.

For further information: Neil Fowler, TAQA HSSEQ Director on 01224 275275 or neil.fowler@taqaglobal.com

Notice To Fishermen

First Published: 28 August 2014 | Latest Update: 28 August 2014

Fishing Hazard – Structure on Seabed



Please note a potential hazard to fishing at the below three locations, which are the intermediate towheads on the Kinnoull to Andrew bundle system in the Central North Sea. A 100m advisory zone should be maintained around the locations quoted. These will be included on FishSAFE v29.



Location	Location	Start Location
Kinnoull bundles 1 & 2 towheads	BP	58°06.689'N 01°24.245'E
Kinnoull bundles 2 & 3 towheads	BP	58°10.581'N 01°24.231'E
Kinnoull bundles 3 & 4 towheads	BP	58°12.837'N 01°27.397'E

For further information: Walter Jardine, BP, [Tel:+44\(0\)1224 833640](tel:+44(0)1224833640) email: Jardlinw@bp.com

For 'live' Kingfisher updates of offshore activities, visit www.fishsafe.eu and follow [@KingfisherInfo](https://twitter.com/KingfisherInfo) on Twitter

Notice To Fishermen

First Published: 28 August 2014 | **Latest Update: 28 August 2014**

Fishing Hazard – Suspended Well 9/13-19



Please note that a recent fishing incident has been reported close to Suspended Well 9/13-19 in the following location:

Position: 59°56.055'N 001°30.550'E



For further information: Bernie Bennett, Apache, Tel: +44(0)1383 850388 email: Bernie.bennet@mortichservices.co.uk


Wellheads

First Published: 18 September 2014 | **Latest Update: 09 October 2014**

Abandoned Wellhead – Structure Removed from Seabed

Please note the Abandoned wellhead below, should be deleted from the Kingfisher Yellow Card Edition July 2014.

Structure	Operator	Position
15/16-14z	Talisman	58°23.319'N 000°05.751'E
15/16a-25	Talisman	58°22.570'N 000°01.049'W
14/19b-25	Talisman	58°26.117'N 000°23.146'W



For further information: Marcelle Wynter, DECC, Tel: 0300 068 6057. Email: Marcelle.Wynter@decc.gsi.gov.uk

Seabed Activity

First Published: 09 October 2014 | **Latest Update: 09 October 2014**

Ellon / Grant – Redevelopment Project

TEPUK will be installing and piling a new SPS structure at Ellon / Grant. Whilst within a subsea 500m zone

This will be conducted from MV Normand Oceanic between 13th and 21st October.

Location	Coordinates
Ellon /Grant SPS	60°35.780'N 01°48.330'E



For further information: Luis McArthur, Total, Tel: 01224 297903 email: Luis.mcarthur@total.com

Seabed Activity

First Published: 09 October 2014 | **Latest Update: 09 October 2014**

Rob Roy Field– Decommissioning Operations

The drill rig Wilhunter is carrying out well abandonments in the Rob Roy Field until circa Q3 2015. The ERRV is the Grampian Defiance.

Location	Coordinates
Rob Roy	58°11.433'N 00°08.489'E



For further information: Graham Smith, Hess Services Ltd, Tel: 01224 269022 email: graham.smith@hess.com

Area 1

09 October 2014 | Issue 21

For 'live' Kingfisher updates of offshore activities, visit www.fishsafe.eu and follow @KingfisherInfo on Twitter

Seabed Activity

First Published: 09 October 2014 | Latest Update: 09 October 2014

Shiehallion – Redevelopment Project – Wet Storage



Potential hazards to fishing at the below locations which are temporary wet-storage areas for equipment associated with the redevelopment of the Schiehallion Field (the "Q204 Project"), West of Shetland.



All areas, (except one) are adjacent to or overlap existing 500 metre safety zones around the FPSO and Drill Centres, and are within the redevelopment area. One is within the Pipeline route from the FPSO to the Central Drill Centre

Location	Coordinates	Coordinates
Wet Store A	1. 60° 21.665'N 4° 05.692'W	3. 60° 21.455'N 4° 05.032'W
	2. 60° 21.670'N 4° 05.039'W	4. 60° 21.449'N 4° 05.688'W
Wet Store B	1. 60° 22.139'N 4° 03.641'W	3. 60° 21.764'N 4° 03.411'W
	2. 60° 22.141'N 4° 03.423'W	4. 60° 21.762'N 4° 03.628'W
Wet Store C	1. 60° 21.281'N 4° 03.178'W	3. 60° 21.179'N 4° 02.413'W
	2. 60° 21.287'N 4° 02.417'W	4. 60° 21.173'N 4° 03.174'W
Wet Store FPSO West 1	1. 60° 21.464'N 4° 04.812'W	4. 60° 21.431'N 4° 04.826'W
	2. 60° 21.431'N 4° 04.685'W	5. 60° 21.458'N 4° 04.817'W
	3. 60° 21.402'N 4° 04.714'W	
Wet Store FPSO West 2	1. 60° 21.582'N 4° 04.616'W	3. 60° 21.534'N 4° 04.491'W
	2. 60° 21.597'N 4° 04.558'W	4. 60° 21.519'N 4° 04.548'W
Wet Store FPSO North	1. 60° 21.737'N 4° 03.806'W	3. 60° 21.690'N 4° 03.804'W
	2. 60° 21.691'N 4° 03.632'W	
Wet Store FPSO East	1. 60° 21.409'N 4° 03.540'W	5. 60° 21.330'N 4° 03.399'W
	2. 60° 21.410'N 4° 03.311'W	6. 60° 21.330'N 4° 03.483'W
	3. 60° 21.367'N 4° 03.311'W	7. 60° 21.365'N 4° 03.538'W
	4. 60° 21.346'N 4° 03.381'W	
Wet Store FPSO South	1. 60° 21.158'N 4° 04.142'W	3. 60° 21.061'N 4° 04.098'W
	2. 60° 21.155'N 4° 04.121'W	4. 60° 21.081'N 4° 04.217'W
Wet Store West Drill Centre	1. 60° 19.905'N 4° 05.893'W	3. 60° 19.895'N 4° 05.401'W
	2. 60° 20.019'N 4° 05.694'W	4. 60° 19.780'N 4° 05.599'W
Wet Store Central Pipelines	1. 60° 20.618'N 4° 02.652'W	3. 60° 20.562'N 4° 02.523'W
	2. 60° 20.631'N 4° 02.609'W	4. 60° 20.549'N 4° 02.566'W

For further information: Andy Fletcher, B.P, [Tel:+44\(0\)1224 576444](tel:+44(0)1224576444) email: Andy.Fletcher@bp.com

Seabed Activity

First Published: 31 July 2014 | Latest Update: 09 October 2014

Cladhan – Pipeline Installation and Subsea Works



TAQA Bratani Ltd wish to advise that the following offshore construction works will commence earliest 09/08/2014 and continue until 30/11/2014.



Works include:

- Performing conductor modification work at Tern Platform
- Pre-cut trenching survey and boulder removal
- Trenching between Cladhan and Tern Platform
- Pipeline installation between Cladhan and Tern Platform
- Umbilical installation between Cladhan and Tern Platform
- SSIV Structure in Tern 500m zone
- Flexible Jumper installation Tern 500m zone.

Location	Coordinates
Tern Platform	61°16.530'N 000°55.064'E
Pipeline Turning Point	61°09.966'N 000°55.397'E
Cladhan Location – Water Injection well W1 (as-built)	61°08.891'N 000°47.274'E

These works will be carried out by the following vessels:

- Dive Support Vessels – Orelia, Skandi Achiever
- Survey Support Vessel – EDT Hercules
- Construction Vessel – North Sea Atlantic

For further information: Andrew Hoggarth, Cladhan Project, [Tel +44 \(0\)1224 737589](tel:+44(0)1224737589), Email: andrew.hoggarth@taqaglobal.com

Area 1

09 October 2014 | Issue 21

For 'live' Kingfisher updates of offshore activities, visit www.fishsafe.eu and follow @KingfisherInfo on Twitter

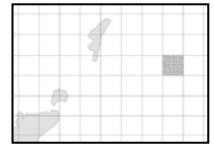
Seabed Activity

First Published: 09 April 2014 | Latest Update: 07 October 2014

Martin Linge (Formerly Hild) Field – Development Operations

Total Norway (TEPN) are developing the Martin Linge Field in the Norwegian sector with the planned installation of a Platform and FSO (Floating Storage & Offloading Facility).

These facilities are tied back to existing TEPUK facilities in the UKCS by a 24" Gas Export Pipeline (GEP) approximately 70km in length. Approximately 4.5km of the GEP will be in the UKCS and will tie back to the existing subsea TP1 structure, relatively close to the Frigg Platforms.



Location	Block	Coordinates
Existing TP1 bypass skid	UKCS 10/1a	59°53.610'N 02°01.050'E
Martin Linge Jacket	Norwegian	60°30.330'N 02°00.750'E

Vessels in field:

- MV Morning Dawn, in-field at TP1 until start December 2014 acting as a guard vessel.
- MV Ankerfisk, in-field at Martin Linge acting as a guard vessel.
- The DSV Seven Falcon, at TP1 installing tie-in spools and GRP covers between approximately 9th and 18th October 2014.
- The MV Nordnes, in-field rock dumping along the GEP line between approximately 6th October and 20th October 2014.

Please avoid the area during this time.

For further information: Luis McArthur, Total, Tel:01224 297903 email: Luis.mcarthur@total.com

Seabed Activity

First Published: 09 April 2014 | Latest Update: 07 October 2014

Shetland to Laggan / Tormore – Pipelay Operations

Main Installed Structures:

Structures	Coordinates	Structures	Coordinates
Tormore Template	60° 52.29' N 03° 08.23' W	Edradour Tee 2	60° 55.06' N 02° 32.53' W
Tormore Well Protection Struct	60° 52.31' N 03° 08.24' W	Edradour Tee 1	60° 54.55' N 02° 32.54' W
Laggan Template	60° 56.67' N 02° 53.62' W	Laggan ILT - 1	60° 56.62' N 02° 53.63' W
Tormore FLE1 1-1	60° 52.30' N 03° 08.14' W	Laggan ILT - 2	60° 56.63' N 02° 53.57' W
Tormore FLE1 2-1	60° 52.28' N 03° 08.16' W		



The MV Skandi Seven will be at the Tormore & Laggan Template locations conducting commissioning works between 6th and 27th October.

For further information: Luis McArthur, Total, Tel:01224 297903 email: Luis.mcarthur@total.com

Seabed Activity

First Published: 03 January 2014 | Latest Update: 15 September 2014

Athena – Drilling Operations

Drilling Rig/Ship	Installation / Well No	Position	Start / Finish	Duration
Ocean Princess	Athena 14/18b	58°25.223'N 00°33.079'W	16/09/14 – 31/10/14	-



For further information: Gail Constable, ADTI, Tel: 01224 536413, email: gail.constable@adti.com

Area 1

09 October 2014 | Issue 21

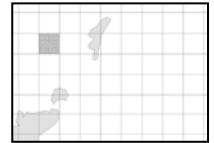
For 'live' Kingfisher updates of offshore activities, visit www.fishsafe.eu and follow @KingfisherInfo on Twitter

Seabed Activity

First Published: 21 May 2014 | Latest Update: 11 September 2014

Solan Field Development – Development Operations

Premier Oil is developing the Solan Field in block 205/26a of the North Sea. 500m Safety Zones will be in place centred on the P1 and P2 wells as well as the Offloading System and Subsea Storage Tank.



Key locations are:

Location	Coordinates
Solan Installation	60°03.700'N 03°58.28'W
Production Well P1	60°03.840'N 03°58.53'W
Production Well P2	60°03.760'N 03°58.68'W
Offloading System	60°03.230'N 03°57.00'W
Subsea Storage Tank	60°03.610'N 03°57.97'W

Subsea Works: The Solan jacket has now been installed. Topsides are due for installation on 11th September 2014. Subsea works during Sept/ Oct 2014

Activity	Location	Start / End	Vessel
Installation of flexible flowlines and control umbilicals	Throughout field	01/09/14 - 27/09/14	CSV Olympic Ares
Tie-in of OLS loading hose, flexible flowlines and control umbilicals	Throughout field	16/09/14 - 17/10/14	DSV Bibby Polaris
SOST and spoolpiece tie-in	Throughout field	04/10/14 - 05/11/14	DSV Mermaid Endurer
Concrete mattress installation	Throughout field	11/10/14 - 01/11/14	ROVSV ET Jane

For further information: Colin Strachan, Tel: +44(0)20 8998 8748, Email: cstrachan@epcoffshore.com


Seabed Activity

First Published: 11 September 2014 | Latest Update: 11 September 2014

Britannia BLP and Alder Drill Centre – Pipeline Installation



Chevron North Sea UK Ltd advise that pipe and umbilical installation, trenching and burial activities between Britannia BLP and the Alder Drill Centre.



Location	Coordinates
Britannia BLP	58°02.888'N 001°08.377'E
Alder Drill Centre	58°06.083'N 000°41.594'E

Activity:

Vessel	Operations	Earliest Start Date
Nordnes	Rock Dump Operations	15/09/2014
Deep Energy	Pipelay	05/10/2014
Skandi Carla	Survey support & pre-commissioning	29/09/2014
Normand Ranger	Pipeline and umbilical trenching & backfilling	16/11/2014
Apache II	Umbilical Installation	12/12/2014
Stornes	Rock dump operations	23/12/2014

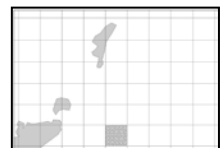
For further information: Clare Murray, Chevron North Sea Ltd, Tel: +44(0)1224 334456 email: Clare.Murray@chevron.com

Seabed Activity

First Published: 26 September 2014 | Latest Update: 26 September 2014

Rob Roy Field – Decommissioning Operations

The drill rig Wilhunter is carrying out well abandonments in the Rob Roy Field until circa Q3 2015. The ERRV is the Grampian Defiance.



Location	Coordinates
Rob Roy	58°11.433'N 00°08.489'W

For further information: Graham Smith, Hess Services Ltd, Tel: (0)1224 269022 email: graham.smith@hess.com

Area 1

09 October 2014 | Issue 21

For 'live' Kingfisher updates of offshore activities, visit www.fishsafe.eu and follow @KingfisherInfo on Twitter

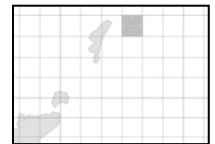
Seabed Activity

First Published: 06 March 2014 | Latest Update: 03 September 2014

Cladhan (210 29a-P1,P2,P6 (W1) – Drilling Operations



Drilling Rig/Ship	Installation / Well No	Position	Start / Finish	Duration
Trans John Shaw	Cladhan 210/29a-P2	61°08.853'N 000°47.154'E	27/04/14 - TBC	-
Trans John Shaw	Cladhan 210/29a-P6 (W1)	61°08.535'N 000°47.164'E	04/09/14 - 01/11/14	-



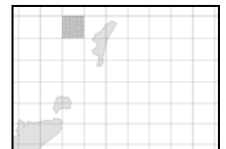
For further information: Derek Harrold, TAQA Bratani, Tel:+44 1224 275557, Email: derek.harrold@taqaglobal.com

Seabed Activity

First Published: 08 April 2014 | Latest Update: 01 September 2014

Clair Ridge – Pipeline Installation and Subsea Works

BP Exploration Operating Company wish to advise that the following offshore construction works will continue until the beginning of October 2014.



Location	Coordinates
Clair Platform	60° 41.500' N 02° 32.412' W
Clair Ridge Jackets	60° 44.184' N 02° 29.653' W
WOSPS tie-in tee	60° 36.742' N 02° 27.412' W

Work includes:

- Installation of an 22" oil export pipeline approx. 5.5 km long between the new Clair Ridge platform location and the existing Clair oil pipeline
- Installation of a 6" gas export pipeline approx. 14 km long between the new Clair Ridge platform location and the gas carrying West of Shetland Pipeline System (WOSPS) at the WOSPS Tee and associated prep work and rock dumping.

These works will be carried out from the following vessels:

- Oil line bundle Tow (from Wick to West of Shetland) – Bundle Command Vessel (Deep Cygnus), 2 lead tugs (TBN - Farstad vessels), a trailing tug (BB Worker) and a guard vessel (TBN)
- Boulder removal, crossing construction and survey support works – Seven Petrel
- Gas line pipelay - Seven Navica
- Rock protection of 6" gas line – Simon Stevin
- WOSPS Tee Tie-in Structure installation and Spool deployment to wet storage – Normand Oceanic
- Spool installation, subsea tie-ins and general construction work - Diving Support Vessel – Seven Discovery

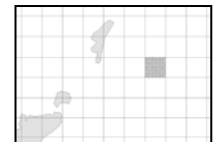
For further information: Mairi Dorward, Email: Mairi.dorward@uk.bp.com or Walter Jardin, Tel:+44(0)124 833640 email: Jardinw@bp.com

Seabed Activity

First Published: 28 August 2014 | Latest Update: 28 August 2014

Kraken Field – Installation of Templates

The Skandi Arctic is due to arrive in field on the 6th September to complete installation of the templates at DC1. The vessel is scheduled to be in field for approximately 7 days.



Field Location	Coordinates
Kraken FPSO	59°55.495'N 001°17.471'E
DC1 – Production Manifold Template	59°53.486'N 001°12.126'E
DC1 – Water Injection Template	59°53.471'N 001°12.071'E
DC2 – Production Template	59°53.899'N 001°16.722'E
DC2 – Water Injection	59°53.883'N 001°16.667'E

For further information: Victoria Munro, Enquest Plc, Tel: +44(0)1224 287000 email: Victoria.Munro@enquest.com

Area 1

09 October 2014 | Issue 21

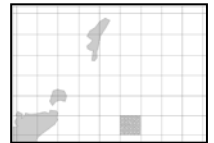
For 'live' Kingfisher updates of offshore activities, visit www.fishsafe.eu and follow [@KingfisherInfo](https://twitter.com/KingfisherInfo) on Twitter

Seabed Activity

First Published: 28 August 2014 | **Latest Update: 28 August 2014**

Ravel – Drilling Operations

Drilling Rig/Ship	Installation / Well No	Position	Start / Finish	Duration
Blackford Dolphin	Ravel	58°05.953'N 000°13.867'E	01/09/14 – 31/12/14	40 Days



For further information: Susan Wilson, Nexen, Tel: +44(0)1224 371321, Email: environ@nexencnoocld.com

Area 2

09 October 2014 | Issue 21

For 'live' Kingfisher updates of offshore activities, visit www.fishsafe.eu and follow [@KingfisherInfo](https://twitter.com/KingfisherInfo) on Twitter

Notice To Fishermen


First Published: 31 July 2014 | Latest Update: 31 July 2014

Fishing Hazard – Lost Stevpris Mk3 15 tonne Anchor



Please note that a Stevpris Mk3 15 tonne Anchor has been lost in the following location:

Position: 57°51.282'N 000°25.987'W



For further information, Brian Beattie, Nexen Petroleum UK Ltd, Tel +44(0)1224 371347 email: brian.beattie@nexenenergy.com

Notice To Fishermen

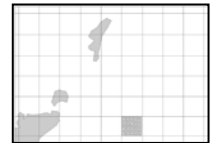
First Published: 04 June 2014 | Latest Update: 14 July 2014

Fife, Fergus, Flora, Angus Fields – Over Trawl, Environmental ROTV Surveys

Overtrawl trials in the FFFA area are complete and clearance certificate has been issued by SFF. However, during these trials the sweep vessel encountered a severe snag 250m east of the 500m safety zone at the Fife location.

There are two tubular items estimated between 15 and 30 m long x 3 and 4 m diameter and between 30 and 40 mts in weight. The debris has been confirmed as non-Hess related and there are no plans for recovery of these items, therefore beware of the trawl hazard that they represent. An advisory 250m radius safety zone is recommended, centred on:

The coordinates for the snagging hazard are: 56°00.844'N 003°11.816'E



For further information, John Watt, SFF, Tel: 01224 646944, email: J.Watt@sff.co.uk

Wellheads

First Published: 01 September 2014 | Latest Update: 01 September 2014

Abandoned Wellhead – Structure Removed from Seabed

Please note the Abandoned wellhead below, should be deleted from the Kingfisher Yellow Card Edition July 2014.

Structure	Operator	Position
30/17a-15Z	Maersk	56°20.808'N 002°17.205'E



For further information: Marcelle Wynter, DECC, Tel: 0300 068 6057. Email: Marcelle.Wynter@decc.gsi.gov.uk

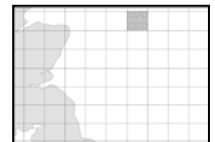
Seabed Activity

First Published: 07 May 2014 | Latest Update: 09 October 2014

Huntington Field – Pipeline Spans

Please be advised that following that EON have exposed pipeline PL2806 on the seabed at three locations in the Huntington Field that present a snagging hazard to fishing.

Event	Length (m)	Height (m)	Coordinates
Free Span Start	6.1	0.2	57°36.359'N 001°38.578'E
Free Span End	6.053m	0.19m	57°36.362'N 001°38.577'E
Free Span Start	7.1	0.3	57°36.505'N 001°38.542'E
Free Span End	7.09m	0.25m	57°36.509'N 001°38.542'E
Free Span Start	3.6	0.1	57°36.610'N 001°38.519'E
Free Span End	3.6m	0.07m	57°36.612'N 001°38.519'E



Pipeline has an Outside Diameter of 269mm.

For further information: Rich Jackson, Eon E&P UK Ltd, Tel: +44(0)1224 612858 email: Richard.jackson@eon.com

Area 2

09 October 2014 | Issue 21


For 'live' Kingfisher updates of offshore activities, visit www.fishsafe.eu and follow [@KingfisherInfo](https://twitter.com/KingfisherInfo) on Twitter

Seabed Activity

First Published: 23 September 2014 | Latest Update: 23 September 2014

Welland Field – Decommissioning Operations

Boskalis will be removing oil infrastructure including decommissioned pipelines and subsea mattresses at the Welland Field on behalf of Perenco UK Ltd.



Location	Position	Expected Dates
Well 4	53°00.540'N 002°39.960'E	23 – 30 Sept 2014


For further information, Mark Launder, Perenco UK Ltd, Tel: +44(0)1493 413575 email: m.lauder@uk.perenco.com

Seabed Activity

First Published: 31 July 2014 | Latest Update: 09 October 2014

West Franklin Project – Pipeline and Subsea Works

Please note that in summer 2013 a 6km bundle (pipeline) and accompanying umbilical have been installed between the following platforms:



Location	Coordinates	Location	Coordinates
West Franklin (29/4b)	56°57.560'N 001°48.340'E	Elgin B (22/30c)	57°00.720'N 001°50.420'E

The proposed positions of the pipeline and umbilical are in the current release of FishSAFE data (FSI v28). The bundle is in place. The umbilical has also been laid in a trench which is now backfilled.

Several topside installations have taken place at West Franklin and Elgin.

- West Franklin Platform Topside - completed
- Elgin WHP B Platform Topside – completed
- Elgin WHP A Upper Weather deck & bridge between Elgin WHP A & B - completed

For further information: Luis McArthur, Total, Tel: 01224 297903 email: Luis.mcarthur@total.com

Seabed Activity

First Published: 11 September 2014 | Latest Update: 11 September 2014

Stella 30/6a APC1 – Drilling Operations

Drilling Rig/Ship	Installation / Well No	Position	Start / Finish	Duration
Ensco 100	Stella 30/6a – APC1	56°47.496'N 002°05.419'E	25/09/14 – 10/02/15	-



For further information: Gail Constable, ADTI, Tel: 01224 536413, email: gail.constable@adti.com

Area 2

09 October 2014 | Issue 21

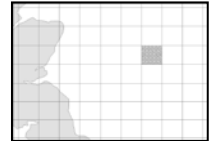
For 'live' Kingfisher updates of offshore activities, visit www.fishsafe.eu and follow @KingfisherInfo on Twitter

Seabed Activity

First Published: 28 January 2014 | Latest Update: 11 September 2014

Greater Stella Area Development – Development Operations

The Greater Stella Area in Block 30/6a of the Central North Sea is being developed, which is centred on a floating production vessel, FPF1, which will be located in the Stella Field. There are 2 drill centres at Stella and Stella North. There are associated in-field pipelines with gas export to a CATS tie in at Banff, and oil export to a single anchor loading base (SAL). A 500m safety zone is in place around the SAL unit.



Two new structures are now in place which are not yet protected by the 500m safety zone. A guard vessel is on station

Key locations are:

Location	Coordinates
Umbilical Riser Base (URB)	56°46.927'N 02°06.338'E
Export Riser Base (ERB)	56°46.999'N 02°06.371'E

Subsea Works: Backfilling operations have now been completed. The following works are scheduled for September

Activity	Start & Duration	Vessel
Rock Dumping	22/09/14 For 5 Days	Nordnes

For further information: Colin Strachan, Tel: +44(0)20 8998 8748 email: cstrachan@epcoffshore.com


Seabed Activity

First Published: 14 June 2014 | Latest Update: 05 September 2014

ETAP Monan – Development Operations

BP will be executing two projects in the ETAP Monan area (UKCS Block 20)

A new well, W132 circa 1500m South East of the Monan manifold will be tied-back to the Monan manifold by a new pipeline installation. This is the "Monan SE tie-in project". A new umbilical is being installed from ETAP Marnock platform to the Monan subsea manifold. The new umbilical will be installed along the same route as the existing umbilical, which will remain in use.



Key locations are:

Location	Coordinates
ETAP Marnock Platform (CPF)	57°17.667'N 01°39.688'E
Monan Manifold	57°21.202'N 01°52.211'E
Monan W132 well	57°20.611'N 01°52.960'E

Activity	Start Date	End Date	Vessel
Diving Operations	30/09/14	26/10/14	Seven Pelican
Installing Valve skids with Pacific	08/09/14	13/09/14	Skandi Seven
Installing Umbilical	16/09/14	29/09/14	Seven Pacific
Rock Dumping	20/09/14	25/09/14	Seahorse
Diving Operations	25/09/14	05/10/14	Seven Falcon

For further information, Monan W132 pipeline project – Angus Hinks email: Angus.Hinks@uk.bp.com Neil Stagg email: Neil.Stagg@uk.bp.com

Seabed Activity

First Published: 01 October 2014 | Latest Update: 01 October 2014

Dalziel – Drilling Operations

Drilling Rig/Ship	Installation / Well No	Position	Start / Finish	Duration
Transocean Galaxy II	Dalziel 22/16-F	57°28.312'N 001°10.274'E	01/10/14 – 31/03/15	-



For further information: David Hawkins, GDF Suez E&P UK Ltd, Tel: 01224 269866 email: david.hawkins@gdfsuezep.co.uk

Area 2

09 October 2014 | Issue 21

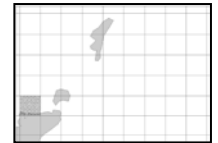
For 'live' Kingfisher updates of offshore activities, visit www.fishsafe.eu and follow [@KingfisherInfo](https://twitter.com/KingfisherInfo) on Twitter

Seabed Activity

First Published: 09 October 2014 | Latest Update: 09 October 2014

Thurso – Deployment of Buoys

Two wave rider buoys. The buoys are 0.9 m diameter will be deployed at the locations below (approximate, with 300 m watch circle). The water depth at this location is approximately 80 metres. The Waverider buoy will remain on site for approximately 1 year.



The wave rider buoy is yellow in colour, and will flash yellow 5 times every 20 seconds.

	Coordinates
Wavebuoy 1	58°37.900'N 004°22.317'W
Wavebuoy 2	58°37.900'N 004°14.367'W


For further information, Jason McIlvenny, ERI, Tel: 01847889663 email: Jason.McIlvenny@uhi.ac.uk

Seabed Activity

First Published: 14 August 2014 | Latest Update: 01 October 2014

Enochdhu Development Project – Bundle Tow Notification

ConocoPhillips UK Ltd. are developing the Enochdhu field, in the UKCS, with the planned installation of a 7,6km Pipeline Bundle and two associated towheads.



The bundle system will be tied into the existing Callanish Field Production Manifold, in 15/29b, and the new Enochdhu well, in 21/5a. The bundle will be laid over two existing pipelines; the 28inch Britannia pipeline and the 12inch Brodgar pipeline.

Proposed Tow Route:

Location	Block	Coordinates
Callanish Production Manifold Center	15/29b	58°00.072'N 00°43.497'E
Enochdhu Development Well	21/5a	57°59.270'N 00°51.093'E
Enochdhu Towhead Target Box	21/5a	57°59.288'N 00°51.078'E
Callanish Towhead Target Box	15/29a	58°00.001'N 00°43.385'E
28" Britannia pipeline crossing	21/4a	57°59.662'N 00°47.056'E
12" Brodgar pipeline crossing	15/29a	57°59.956'N 00°43.874'E

Vessels in Field – October / November

- Subsea Seven Osprey – diving activities
- Nordnes FFPV – rockdumping
- Shemarah II – guard vessel
-

Please avoid the area during this time.

For further information, Andy Myers, ConocoPhillips., Tel - +44 (0) 1224 206136 email: Andy.R.Myers@conocophillips.com

Area 2

09 October 2014 | Issue 21

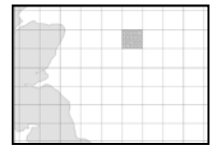
For 'live' Kingfisher updates of offshore activities, visit www.fishsafe.eu and follow [@KingfisherInfo](https://twitter.com/KingfisherInfo) on Twitter

Seabed Activity

First Published: 03 March 2014 | **Latest Update: 25 August 2014**

Montrose BLP Project – Development Operations

Please be advised that marine construction for the Montrose BLP Project is planned to take place during phase one from 1 June 2014 to 30 September 2014. Please keep clear of activity locations and construction corridors during this period.



The works will predominantly take place within or close to the Montrose 500m Zone although will also extend along a 10km corridor between Montrose and the Cayley Drill Centre, including to prepare crossing points over the 44" Langed and 24" Gael pipelines. This phase of work involves route survey activities, crossing construction, saturation diving, flotel and heavy lift operations. Planned vessel campaigns include:

- Rock placement at crossings: Sep/Oct
- Mattress installation at crossing August/Sept
- Saturation diving at Montrose 500m Zone (DSV Seven Pelican): Sep

Phase two of the works will take place in the period Oct – Dec 2014 and will involve the installation of new pipeline bundles along the 10km corridor between Montrose and the Cayley Drill Centre.

Key Coordinates	Coordinates
Montrose BLP	57°27.068'N 001°23.214'E
Cayley Drill Centre	57°25.164'N 001°13.799'E
44" Langed Crossing	57°25.925'N 001°17.335'E
24" GAEL Crossing	57°26.672'N 001°20.806'E

For further information, David Allan, Talisman, Tel+44 (0)1224 358867 email: alland@talisman-sinopec.com

Seabed Activity

First Published: 14 July 2014 | **Latest Update: 25 August 2014**

Auk North N3 Reconfiguration Project – Construction Works

Please be advised that construction works could start as early as 01/09/14. The works will include DSV and diver activities, use of deposits and testing. Completion of the works is expected by the end of Q4 2014.



Installation Name/No	Position
Auk North Manifold	56°26.404'N 002°00.459'E
Well 30/16-N3A	56°26.379'N 002°00.490'E


For further information, Dave Allen, Talisman Sinopec, Tel: +44(0)1224 358867 email: alland@talisman-sinopec.com

Seabed Activity

First Published: 14 August 2014 | **Latest Update: 14 August 2014**

Affleck – Drilling Operations

Drilling Rig/Ship	Installation / Well No	Position	Start / Finish	Duration
Sedco 712	Affleck	56°05.580'N 002°41.988'E	29/08/14 – 31/12/18	41 Days



For further information: Nik Ostojic, Maersk Oil North Sea UK Ltd, Tel: +44(0)1224 242 149 email: nik.ostojic@maerskoil.com

Area 3

09 October 2014 | Issue 21

For 'live' Kingfisher updates of offshore activities, visit www.fishsafe.eu and follow [@KingfisherInfo](https://twitter.com/KingfisherInfo) on Twitter

Seabed Activity

First Published: 11 September 2014 | **Latest Update: 11 September 2014**

Crosgan – Drilling Operations

Drilling Rig/Ship	Installation / Well No	Position	Start / Finish	Duration
EnSCO 70	Crosgan	54°39.941'N 00°48.087'E	24/09/14 – 31/12/14	99 Days



For further information: Phillip Jones, Tel: +44(0)203 1160615 email: Phillip.jones.ems@rwedea.com

Seabed Activity

First Published: 11 September 2014 | **Latest Update: 11 September 2014**

Grove – Drilling Operations

Drilling Rig/Ship	Installation / Well No	Position	Start / Finish	Duration
Nobel J Robertson	Grove	53°43.138'N 02°52.607'E	24/09/14 – 31/05/15	99 Days



For further information: Gill Rogers, Tel: +44(0)1224 619064 email: gill.rodger@centrica.com

Area 4

09 October 2014 | Issue 21


For 'live' Kingfisher updates of offshore activities, visit www.fishsafe.eu and follow @KingfisherInfo on Twitter

Seabed Activity

First Published: 24 April 2014 | Latest Update: 01 October 2014

Cygnus Field – Development Operations

GDF Suez E&P Ltd is developing the Cygnus Field in Block 44/11a & 44/12a of the Southern North Sea. The development is centred on 3 fixed bridge-linked platforms which comprise the Cygnus Alpha Complex. There is also an additional satellite platform, Bravo Well-Head BWHP. An infield pipeline links the Bravo satellite to the Alpha Complex and product is ultimately exported via the ETS Pipeline system. The installation phase is segregated into two offshore campaigns 2014 and 2015.



In the coming month the following works are planned:

Subsea Pipelines

- Boskalis Rockpiper shall mobilise 13th October to conduct trenching remedial works (subsea rock installation) on Cygnus 24" export pipeline (PL3088).
- 2 x guard vessels (Rachael S & Floreat) are currently located on Cygnus 24" export pipeline providing protection.

Drilling

- Ensco 80 drill-rig on location at Alpha WHP performing normal drilling operations.

Key Locations:

Structures	Coordinates	Structures	Coordinates
Cygnus AWH Platform	54°34.146'N 002°17.465'E	Cygnus BWH Platform	54°35.878'N 002°11.696'E
Cygnus APU Platform	54°34.118'N 002°17.385'E	Cygnus SSIV Manifold	54°34.159'N 002°17.320'E
Cygnus AUQ Platform	54°34.090'N 002°17.305'E	Cygnus WYE Manifold	54°18.030'N 001°40.578'E

For further information, Liam Palmer, GDF SUEZ, Tel: +44 (0) 207 832 0691, Email: Liam.Palmer@gdfsuezep.co.uk

Seabed Activity

First Published: 25 September 2014 | Latest Update: 25 September 2014

South West of Isles of Scilly – Deployment Operations

Recording oceanographic equipment will be moored at:

49°49.000'N 006°32.750'W

Deployment Date: 1st October 2014 Recovery Date: 31st December 2018



For further information: Cefas, Tel: +44(0) 1502 562244

Area 5

09 October 2014 | Issue 21

For 'live' Kingfisher updates of offshore activities, visit www.fishsafe.eu and follow [@KingfisherInfo](https://twitter.com/KingfisherInfo) on Twitter

Seabed Activity

First Published: 24 September 2014 | **Latest Update: 06 October 2014**

Hamilton North Field – Drilling Operations

Drilling Rig/Ship	Installation / Well No	Position	Start / Finish	Duration
Irish Pioneer	Hamilton Field 110/13H	53°33.908'N 03°27.362'W	17/10/14 – 01/11/14	15 Days
Irish Pioneer	Hamilton North Field	53°38.782'N 03°28.685'W	01/10/14 – 16/10/14	16 Days



For further information: David Smith, Petrofac, Tel: +44 (0)1224 247141 email: david.k.smith@petropac.com

Seabed Activity

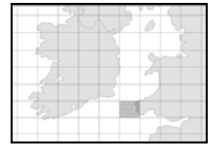
First Published: 11 September 2014 | **Latest Update: 11 September 2014**

West Pembrokeshire – Deployment Operations

Recording oceanographic equipment will be moored at:

51°50.300'N 005°50.400'W

Deployment Date: 1st September 2014 Recovery Date: 31st December 2014



For further information: Cefas, Tel: +44(0) 1502 562244

Area 6

09 October 2014 | Issue 21

For 'live' Kingfisher updates of offshore activities, visit www.fishsafe.eu and follow [@KingfisherInfo](https://twitter.com/KingfisherInfo) on Twitter

Notice To FishermenFirst Published: 25 September 2014 | **Latest Update: 25 September 2014****Fishing Hazard – Lost Plough**

Please note the dimensions of the plough are: Length 10.50m, Width 5m, Height 6.2m, Weight 29 tons.

Position: 57°40.931'N 006°58.111'W.

The obstacle has been marked with a yellow cable buoy, equipped with orange flashlights.



For further information: H. Desmeulles, Orange Marine, Tel: +870 322 629 112 email: cdt.descartes@orange.com


Extra...

09 October 2014 | Issue 21

 For 'live' Kingfisher updates of offshore activities, visit www.fishsafe.eu and follow [@KingfisherInfo](https://twitter.com/KingfisherInfo) on Twitter

Area 1 – Hazard List

 First Published: 01 July 2014 | **Latest Update: 14 August 2014**
Reported Since FishSAFE v28

<i>Hazard Type</i>	<i>Position</i>	<i>Issue Date</i>	<i>Contact Details</i>	<i>Map</i>
Very Large Tyre 1.5m x 1.5m	59°56.300'N 001°57.830'W	31 July 2104	Kingfisher Information Tel: +44(0)1472 252307	
Rough ground – possibly cement	60°36.710'N 01°53.160'E	01 Jul 2014	Luis McArthur, Total, Tel: 01224 297903	
New Suspended Well – 205/21a-6	60°11.963'N 03°51.867'W	01 Jul 2014	Marcelle Wynter, DECC, Tel: 0300 068 6057	


Area 2 – Hazard List

 First Published: 01 July 2013 | **Latest Update: 04 June 2014**
Reported Since FishSAFE v28

<i>Hazard Type</i>	<i>Position</i>	<i>Issue Date</i>	<i>Contact Details</i>	<i>Map</i>
Hazardous abandoned wellhead – 20/02-4	57°52.660'N 00°39.600'W	04 Jun 2014	John Watt, SFF, Tel: 01224 646944	

Area 5 – Hazard List

 First Published: 01 July 2013 | **Latest Update: 04 June 2014**
Reported Since FishSAFE v28

<i>Hazard Type</i>	<i>Position</i>	<i>Issue Date</i>	<i>Contact Details</i>	<i>Map</i>
Exposed Subsea Cable, Beam Trawl, Wire	55°22.911'N 06°35.914'W 55°22.915'N 06°35.917'W	13 Jun 2014	Alasdair Wilkie, SFF, Tel: +44 1704 322306	

Extra...

09 October 2014 | Issue 21

For 'live' Kingfisher updates of offshore activities, visit www.fishsafe.eu and follow @KingfisherInfo on Twitter

Area 1 – Rig List

Latest Update: 09 October 2014

MOVEMENT	RIG	POSITION	MOVEMENT	RIG	POSITION
	Paragon MSS1	58°00.80'N 00°55.40'W		COSL Promoter	60°50.00'N 03°36.50'E
	Wilhunter	58°11.80'N 00°08.10'E		Stena Don	60°51.00'N 03°34.90'E
New	GSF Arctic 3	58°18.40'N 01°39.80'W	New	West Phoenix	60°59.67'N 02°53.62'W
	Sedco 704	58°22.30'N 00°53.00'E		West Elara	61°02.30'N 02°20.30'E
	Ocean Princess	58°25.30'N 00°32.90'W	New	Deepsea Atlantic	61°05.80'N 02°11.60'E
New	Songa Trym	58°44.00'N 01°38.60'E	New	Bredford Dolphin	61°07.10'N 01°56.50'E
New	Wilphoenix	58°45.50'N 01°15.50'E		Transocean John Shaw	61°08.90'N 00°47.30'E
	Rowan Viking	58°50.50'N 02°14.80'E		Ocean Nomad	61°13.10'N 00°42.30'E
	West Epsilon	58°50.70'N 01°44.50'E		Bideford Dolphin	61°16.60'N 02°07.10'E
New	Transocean Leader	58°50.70'N 01°44.50'E	New	COSL Pioneer	61°18.00'N 02°21.80'E
	Transocean Winner	59°20.50'N 01°49.60'E		Safe Scandinavia	61°26.90'N 02°08.40'E
	Blackford Dolphin	59°36.70'N 01°37.10'E		Byford Dolphin	61°29.90'N 01°36.00'E
	Songa Delta	60°24.00'N 02°40.30'E		Leiv Eiriksson	61°34.50'N 02°43.80'E
	Maersk Intrepid	60°30.30'N 02°00.80'E	New	COSL Rival	61°37.20'N 01°18.20'E
	Borgsten Dolphin	60°37.70'N 01°39.20'E		Transocean Searcher	61°47.70'N 02°44.50'E
	Paul B Loyd Jnr	60°37.80'N 02°36.00'W	New	Transocean Barents	63°19.70'N 05°21.60'E
	West Venture	60°45.20'N 03°26.40'E		Deepsea Bergen	64°58.20'N 07°37.30'E
	COSL Innovator	60°48.50'N 03°33.40'E			

Area 2 – Rig List

Latest Update: 09 October 2014

MOVEMENT	RIG	POSITION	MOVEMENT	RIG	POSITION
New	EnSCO 71	55°24.10'N 05°04.70'E		Rowan Gorilla 5	56°57.60'N 01°48.40'E
	Energy Enhancer	55°34.70'N 04°45.50'E		Prospector 1	56°58.00'N 01°52.10'E
	EnSCO 72	55°38.40'N 04°53.10'E	New	Sedco 714	57°00.60'N 01°51.90'E
	Nobel Sam Turner	55°51.70'N 04°39.60'E		GSF Galaxy 1	57°00.70'N 01°50.40'E
	Maersk Resolute	56°05.70'N 04°13.20'E		Noble Hans Deul	57°01.90'N 01°57.30'E
	Stena Spey	56°11.90'N 02°45.80'E		Sedco 711	57°09.10'N 01°38.70'E
	Maersk Resolve	56°14.80'N 03°57.60'E		Ocean Guardian	57°14.10'N 01°37.50'E
	Maersk Reacher	56°16.90'N 03°23.80'E	New	Borgholm Dolphin	57°17.30'N 02°10.70'E
	COSL Rigmar	56°22.50'N 03°16.00'E		EnSCO 101	57°17.70'N 01°39.60'E
	Maersk Innovator	56°22.60'N 03°15.50'E		Rowan Stavanger	57°22.50'N 01°23.00'E
	Maersk Giant	56°24.80'N 03°55.00'E	New	GSF Galaxy 2	57°28.40'N 01°10.40'E
	Seco 712	56°25.60'N 02°42.10'E		Maersk Guardian	57°29.60'N 02°18.20'E
	Rowan Gorilla 6	56°31.20'N 03°13.30'E		Rowan Gorilla 7	57°43.90'N 00°58.40'W
	Rowan Norway	56°32.80'N 03°13.20'E	New	Safe Bristolia	57°45.50'N 01°48.10'E
	Maersk Resilient	56°41.80'N 02°14.70'E		Transocean Prospect	57°55.00'N 00°30.90'E
	Maersk Gallant	56°43.00'N 03°10.10'E		Safe Caledonia	57°57.60'N 00°55.10'W
	EnSCO 102	56°43.50'N 01°12.30'E		EnSCO 120	57°57.70'N 00°55.00'W
	EnSCO 100	56°49.20'N 02°04.30'E			

Area 3 – Rig List

Latest Update: 09 October 2014

MOVEMENT	RIG	POSITION	MOVEMENT	RIG	POSITION
	GSF Monarch	52°59.10'N 02°18.20'E		Seafox 2	53°42.00'N 03°52.10'E
	Seafox 7	53°03.30'N 02°14.10'E		Seafox 1	53°42.20'N 01°09.00'E
	Seafox 4	53°05.50'N 02°07.90'E	New	EnSCO 121	53°42.60'N 04°49.20'E
	Atlantic Rotterdam	53°13.60'N 02°49.60'E		Noble Regina Allen	53°49.10'N 04°30.90'E
New	GMS Endurance	53°23.30'N 02°00.30'E		Energy Endeavour	54°00.50'N 04°27.60'E
	Paragon C462	53°25.20'N 03°57.60'E		Paragon HZ1	54°19.00'N 02°37.20'E
	Paragon C463	53°27.50'N 03°54.30'E		Noble Julie Robertson	54°31.30'N 01°25.10'E
	EnSCO 92	53°29.80'N 02°19.60'E		EnSCO 80	54°34.20'N 02°17.60'E
	Swift 10	53°33.00'N 04°43.90'E		EnSCO 70	54°35.70'N 00°26.00'E
	Paragon C461	53°37.80'N 05°08.60'E		Paragon C20052	54°45.00'N 04°51.20'E
	Paragon C20051	53°41.80'N 03°20.40'E			

Extra...

09 October 2014 | Issue 21

For 'live' Kingfisher updates of offshore activities, visit www.fishsafe.eu and follow @KingfisherInfo on Twitter

"Rig anchors may extend up to one mile from the rig position. Anchor buoys not always deployed. Fishing within the anchor pattern should be avoided. Fishermen may contact the installation or the ERRV (standby vessel) for positions of the anchors."

Area 1 – Anchor List

| Latest Update: 29 September 2014

Ocean Princess – At Athena Well 14/18b-A2z(P4)

Anchor No.	Position	Anchor No.	Position	Anchor No.	Position
Rig	58°25.220'N 00°33.080'W	3	58°25.460'N 00°31.950'W	6	58°24.600'N 00°33.390'W
1	58°25.810'N 00°33.520'W	4	58°24.990'N 00°31.980'W	7	58°24.990'N 00°34.200'W
2	58°25.810'N 00°32.640'W	5	58°24.650'N 00°32.640'W	8	58°24.460'N 00°34.150'W

Western Isles 210/24a – Anchor Piles and Chains Installation

Dana's Western Isles Development will commence the Anchor Piles and Chains Installation at the start of July. The 12 anchor piles should be flush with the seabed or below but the attached chains, approximately 210m in length, will lie on the seabed. There will be a sub-surface buoy on the rigging at the FPSO end of each of the 12 ground chains

Anchor No.	Position	Anchor No.	Position	Anchor No.	Position
1	61°12.746'N 00°43.600'E	5	61°13.628'N 00°45.671'E	9	61°12.214'N 00°46.134'E
2	61°12.773'N 00°43.593'E	6	61°13.620'N 00°45.726'E	10	61°12.199'N 00°46.086'E
3	61°12.911'N 00°43.583'E	7	61°13.566'N 00°45.989'E	11	61°12.136'N 00°45.831'E
4	61°12.938'N 00°43.587'E	8	61°13.553'N 00°46.039'E	12	61°12.126'N 00°45.778'E

PBLJ – Clair 206/12a – HEX B

Anchor No.	Position	Anchor No.	Position	Anchor No.	Position
Rig	60° 37.800' N 002° 36.120' W	3	60° 38.430' N 002° 36.620' W	6	60° 37.560' N 002° 34.900' W
1	60° 37.550' N 002° 37.380' W	4	60° 38.400' N 002° 35.640' W	7	60° 37.180' N 002° 35.630' W
2	60° 38.050' N 002° 37.390' W	5	60° 38.040' N 002° 34.890' W	8	60° 37.200' N 002° 36.650' W

COSL – Rival Flotel - BP Magnus

Anchor No.	Position	Anchor No.	Position	Anchor No.	Position
Rig	61°37.220'N 01°18.240'E	4	61°35.900'N 01°18.740'E	9	61°37.430'N 01°15.440'E
1	61°37.510'N 01°20.980'E	5	61°35.920'N 01°18.200'E	10	61°38.540'N 01°17.630'E
1 Piggyback	61°37.550'N 01°21.410'E	6	61°35.930'N 01°17.820'E	11	61°38.600'N 01°18.110'E
2	61°37.270'N 01°21.090'E	7	61°36.980'N 01°15.470'E	12	61°38.610'N 01°18.600'E
3	61°37.050'N 01°20.850'E	8	61°37.200'N 01°15.410'E		

Byford Dolphin – Don Manifold

Anchor No.	Position	Anchor No.	Position	Anchor No.	Position
Rig	61°29.881'N 01°35.944'E	5	61°29.842'N 01°37.563'E	10	61°29.730'N 01°34.243'E
1	61°30.644'N 01°35.593'E	6	61°29.650'N 01°37.485'E	11	61°29.864'N 01°34.222'E
2	61°30.656'N 01°35.894'E	7	61°29.052'N 01°36.162'E	12	61°29.991'N 01°34.256'E
3	61°30.621'N 01°36.194'E	8	61°29.071'N 01°35.871'E		
4	61°30.044'N 01°37.475'E	9	61°29.103'N 01°35.601'E		

Glen Lyon – FPSO - Schiehallion

Anchor No.	Position	Anchor No.	Position	Anchor No.	Position
Rig		7	60°20.531'N 04°03.271'W	14	60°21.054'N 04°05.848'W
1	60°21.811'N 04°02.376'W	8	60°20.516'N 04°03.330'W	15	60°21.085'N 04°05.875'W
2	60°21.780'N 04°02.350'W	9	60°20.506'N 04°03.392'W	16	60°22.223'N 04°04.935'W
3	60°21.750'N 04°02.318'W	10	60°20.493'N 04°03.449'W	17	60°22.236'N 04°04.872'W
4	60°21.720'N 04°02.299'W	11	60°20.956'N 04°05.766'W	18	60°22.253'N 04°04.806'W
5	60°21.691'N 04°02.273'W	12	60°20.987'N 04°05.791'W	19	60°22.264'N 04°04.736'W
6	60°20.544'N 04°03.208'W	13	60°21.019'N 04°05.825'W	20	60°22.277'N 04°04.674'W

Extra...

09 October 2014 | Issue 21

 For 'live' Kingfisher updates of offshore activities, visit www.fishsafe.eu and follow @KingfisherInfo on Twitter

Wilphoenix – Solan

Anchor No.	Position	Anchor No.	Position	Anchor No.	Position
Rig	60°03.790'N 003°58.610'W	3	60°04.350'N 003°59.060'W	6	60°03.740'N 003°57.450'W
1	60°03.570'N 003°39.700'W	4	60°04.340'N 003°58.180'W	7	60°03.270'N 003°58.040'W
2	60°04.000'N 003°59.720'W	5	60°04.000'N 003°57.530'W	8	60°03.230'N 003°59.060'W

Borgsten Dolphin – Dunbar Platform 3/14a

Anchor No.	Position	Anchor No.	Position	Anchor No.	Position
Rig	60°37.660'N 01°39.290'E	5	60°37.820'N 01°37.750'E	10	60°37.390'N 01°40.390'E
1	60°36.930'N 01°38.730'E	6	60°37.930'N 01°37.820'E	11	60°37.290'N 01°40.320'E
2	60°37.000'N 01°38.510'E	7	60°38.350'N 01°39.510'E	12	60°37.190'N 01°40.180'E
3	60°37.060'N 01°38.300'E	8	60°38.300'N 01°39.750'E		
4	60°37.700'N 01°37.700'E	9	60°38.250'N 01°39.980'E		

Area 2 – Anchor List

First Published: 28 July 2014 | Latest Update: 09 October 2014

Sedco 714

Please note that the flotel Safe Bristolia is now moored alongside the North Everest Platform in UKCS Block 22/10a-A

Anchor No.	Position	Anchor No.	Position	Anchor No.	Position
Rig	57°00.590'N 01°51.810'E	3	57°01.180'N 01°51.330'E	6	57°00.400'N 01°52.680'E
1	57°00.460'N 01°50.910'E	4	57°01.220'N 01°52.070'E	7	57°00.120'N 01°52.190'E
2	57°00.880'N 01°50.760'E	5	57°00.710'N 01°52.720'E	8	57°00.090'N 01°51.610'E

North Everest Platform

Please note that the flotel Safe Bristolia is now moored alongside the North Everest Platform in UKCS Block 22/10a-A

Anchor No.	Position	Anchor No.	Position	Anchor No.	Position
Rig	57°45.507'N 01°48.000'E	3	57°45.616'N 01°45.790'E	6	57°46.427'N 00°48.961'E
1	57°44.336'N 01°47.484'E	4	57°45.939'N 01°45.925'E	7	57°45.052'N 00°49.332'E
2	57°44.515'N 01°46.855'E	5	57°46.559'N 01°47.923'E	8	57°44.861'N 00°49.324'E

Lomond

Anchor No.	Position	Anchor No.	Position	Anchor No.	Position
Rig	57°17.252'N 02°10.692'E	5	57°16.827'N 02°11.231'E	10	57°17.536'N 02°09.459'E
1	57°18.025'N 02°11.008'E	6	57°16.714'N 02°11.022'E	11	57°17.597'N 02°09.475'E
2	57°17.919'N 02°11.384'E	7	57°16.676'N 02°09.845'E	12	57°17.681'N 02°09.619'E
3	57°17.757'N 02°11.689'E	8	57°16.805'N 02°09.533'E		
4	57°16.961'N 02°11.380'E	9	57°16.984'N 02°09.322'E		

Stena Spey – At Alma Well AW1 (K1)

Anchor No.	Position	Anchor No.	Position	Anchor No.	Position
Rig	56°11.880'N 02°45.750'E	3	56°12.220'N 02°46.880'E	6	56°11.200'N 02°45.080'E
1	56°12.640'N 02°45.300'E	4	56°11.680'N 02°47.010'E	7	56°11.700'N 02°45.430'E
2	56°12.640'N 02°46.260'E	5	56°11.180'N 02°46.280'E	8	56°11.190'N 02°45.110'E

Extra...

09 October 2014 | Issue 21

For 'live' Kingfisher updates of offshore activities, visit www.fishsafe.eu and follow @KingfisherInfo on Twitter

Area 1 – Survey List

Company & Vessels	Towed Cable Length / Depth	Area Covered & Quad Blocks		Duration
Costain Upstream Ltd EDT Jane 5BXW3		58°11.551'N 00°06.609'E 58°03.008'N 00°02.997'E	58°11.481'N 00°06.695'E 58°11.515'N 00°06.638'E 58°11.551'N 00°06.609'E	03/10/14 - 15/10/14 For 7 Days
Gardline Geo survey Ltd Ocean Researcher GDLS	1200m / 3m	1. 59°35.311'N 001°39.488'E 2. 59°35.383'N 001°46.924'E 3. 59°31.613'N 001°47.060'E 4. 59°31.540'N 001°39.638'E 5. 59°31.540'N 001°39.638'E	Quad Block: 9	01/10/2014 - 31/03/2015 For 4 Days
Fugro Survey Geo Prospector HP2038		1. 58°16.339'N 000°20.246'E 2. 58°16.465'N 000°26.377'E 3. 58°13.234'N 000°26.609'E 4. 58°13.109'N 000°20.488'E	Quad Block: 15	29/09/14 - 30/11/14 For 2 Days
TEPUK MV Geowave Commander MV Ocean Pearl MV Vortex		1. 61° 02.58' N 03° 04.94' W 2. 60° 50.25' N 02° 49.41' W 3. 60° 51.69' N 02° 44.73' W 4. 61° 03.89' N 02° 59.91' W	Quad Block(s): 206	21/09/2014 For 3 Weeks
FairField Nodal MV Geowave Commander MV Ocean Pearl MV Thorax		1. 61°02.580'N 03°04.940'W 2. 60°50.250'N 02°49.410'W 3. 60°51.680'N 02°44.730'W 4. 61°03.890'N 02°59.910'W	Quad Block(s): 214; 205; 206	14/09/14 - 16/12/14 For 21 Days
Baker Hughes	N/A	58°05.953'N 000°13.867'E	Quad Block(s): 15	07/09/2014 - 31/12/2014 For 0.5 Days
Gardline Geo survey Ltd Ocean Researcher GDLS	1250m / 3m	1. 58°28.240'N 000°59.525'E 2. 58°30.933'N 000°59.521'E 3. 58°30.934'N 001°05.698'E 4. 58°28.240'N 001°05.694'E	Quad Block(s): 15,16	03/09/2014 - 31/10/2014 For 7 Days
Fugro Geoconsulting Ltd Fugro Galaxy C6YY4	N/A	1. 58°05.133'N 000°50.919'E 2. 58°37.169'N 001°06.452'E	Quad Block(s): 15,16	01/09/2014 - 30/11/2014 For 5 Days
Fugro GeoConsulting Ltd Fugro Galaxy – C6YY4 Fugro Geo Prospector - HP2038	N/A	1. 61°00.477'N 003°40.446'W 2. 60°52.251'N 003°08.342'W	Quad Block(s): 205, 213	01/09/2014 - 31/12/2014 For 14 Days
Schlumberger Oilfield UK Paul B Loyd Junior YJQD3	2m / 5m	60°36.065'N 002°44.701'W	Quad Block(s): 206	01/09/2014 - 31/03/2015 For 2 Days
Polarcus DMCC Vos Hera ICME St. John YJQT9	6500m @7m Cables @ 12m	1. 58°22.308'N 000°20.884'W 2. 58°08.167'N 000°20.884'W 3. 58°08.166'N 002°12.102'W 4. 58°22.307'N 002°12.102'W	Quad Block(s): 13,14	20/08/2014 - 30/11/2014 For 51 Days
Fugro Survey Ltd Bucenatuar C6SU4	N/A	1. 58°19.902'N 001°48.200'W 2. 58°19.932'N 001°36.218'W 3. 58°16.938'N 001°36.235'W 4. 58°16.961'N 001°48.198'W	Quad Block(s): 13	15/08/2014 - 31/10/2014 For 21 Days
PGS Geophysical ASA Atlantic Explorer C6TU2	6000m / 20m	1. 58°12.054'N 001°41.485'E 2. 57°55.034'N 001°57.100'E 3. 57°41.995'N 001°12.833'E 4. 57°50.356'N 000°49.912'E	5. 58°02.838'N 000°49.676'E 6. 58°13.752'N 001°27.805'E 7. 58°10.460'N 001°36.041'E Quad Block(s): 16, 22	01/08/2014 – 30/11/14 For 75 Days
Schlumberger Oilfield UK Paul B Loyd Junior YJQD3	2m / 5m	60°37.800'N 002°36.129'W	Quad Block(s): 9	18/06/2014 - 28/02/2015 For 2 Days
PGS Geophysical ASA Atlantic Explorer C6TU2	6500m / 20m	1. 57°46.653'N 001°50.516'E 2. 58°00.251'N 001°37.521'E 3. 58°18.351'N 002°39.742'E 4. 58°16.313'N 002°48.029'E	5. 58°05.281'N 002°48.087'E 6. 58°02.958'N 002°46.519'E Quad Block(s): 22;	05/04/2014 - 31/10/2014 For 45 Days
PGS Geophysical ASA Atlantic Explorer C6TU2	6500m / TBA	1. 59°05.934'N 000°47.106'E 2. 59°23.403'N 000°45.914'E 3. 59°24.294'N 001°56.479'E	4. 59°10.058'N 002°01.657'E 5. 59°06.775'N 001°56.587'E Quad Block(s): 8; 9	05/04/2014 - 30/11/2014 For 45 Days

Extra...

09 October 2014 | Issue 21

For 'live' Kingfisher updates of offshore activities, visit www.fishsafe.eu and follow @KingfisherInfo on Twitter

PGS Geophysical ASA Atlantic Explorer C6TU2	6500m / 15m	1. 61°49.268'N 001°29.601'E 2. 61°44.171'N 001°33.118'E 3. 61°44.171'N 001°33.494'E 4. 61°21.375'N 001°47.293'E 5. 61°17.347'N 001°48.095'E 6. 61°17.270'N 001°27.018'E 7. 61°16.974'N 001°19.421'E 8. 61°17.083'N 001°16.562'E	9. 61°17.684'N 001°13.715'E 10. 61°18.457'N 001°11.895'E 11. 61°35.485'N 000°40.974'E 12. 61°36.755'N 000°39.352'E 13. 61°39.064'N 000°38.864'E 14. 61°40.864'N 000°40.472'E 15. 61°42.188'N 000°43.795'E 16. 61°49.208'N 001°14.285'E	01/04/2014 - 30/11/2014 For 90 Days
PGS Geophysical ASA Ramform Atlas	6500m / 15m	1. 58°26.326'N 001°05.753'E 2. 58°17.809'N 001°06.042'E 3. 58°17.270'N 000°17.810'E 4. 58°24.455'N 000°13.923'E 5. 58°23.890'N 000°00.401'E 6. 58°26.889'N 000°04.703'E 7. 58°30.458'N 000°04.874'E 8. 58°34.620'N 000°04.899'E 9. 58°40.542'N 000°12.523'E 10. 58°41.919'N 000°15.093'E 11. 58°43.527'N 000°16.211'E 12. 58°57.119'N 000°20.082'E 13. 58°59.947'N 000°20.354'E	14. 59°02.772'N 000°18.520'E 15. 59°04.376'N 000°12.408'E 16. 59°05.925'N 001°06.543'E 17. 59°04.017'N 001°13.392'E 18. 58°59.755'N 001°13.984'E 19. 58°48.285'N 001°03.390'E 20. 58°46.624'N 001°00.702'E 21. 58°45.823'N 000°55.899'E 22. 58°35.359'N 000°55.252'E 23. 58°35.344'N 000°55.281'E 24. 58°35.394'N 001°03.143'E 25. 58°27.201'N 001°03.536'E	21/03/2014 - 31/10/2014
PGS Geophysical ASA Atlantic Explorer C6TU2	6500m / 15m	1. 58°30.406'N 000°19.769'E 2. 58°30.578'N 000°17.113'E 3. 58°31.114'N 000°14.903'E 4. 58°40.504'N 001°47.579'W 5. 58°41.881'N 001°45.009'W 6. 58°43.488'N 001°43.891'W 7. 58°57.081'N 001°40.021'W 8. 58°59.910'N 001°39.749'W 9. 59°02.734'N 001°41.583'W 10. 59°04.339'N 001°47.696'W 11. 59°05.890'N 001°06.444'E	12. 59°03.982'N 001°13.294'E 13. 58°59.720'N 001°13.886'E 14. 58°48.249'N 001°03.291'E 15. 58°46.588'N 001°00.604'E 16. 58°45.787'N 000°55.800'E 17. 58°35.101'N 000°55.141'E 18. 58°32.459'N 000°53.200'E 19. 58°30.931'N 000°47.327'E	15/03/2014 - 30/11/2014 For 130 Days
Technip Olympic Challenger C6ZZ7 Skandi Carla C6RX4 Fugro Symphony C6YY3	TBA	60°19.852'N 04°06.160'W	Quad Block(s): 204, 205	10/03/2014 - 31/10/2014 For 100 Days

Area 2 – Survey List

Company & Vessels	Towed Cable Length / Depth	Area Covered & Quad Blocks		Duration
FairfieldNodal Ocean Pearl - C6ZW4 Geowave Commander - LAKY6	13.2 - 15km 6m	56°46.020'N 002°04.196'E 56°53.188'N 002°30.305'E 56°38.947'N 002°43.136'E 56°31.825'N 002°17.149'E	Quad 30	10/10/2014 - 31/01/2015 For 76 Days
Senergy Survey & GeoEngineering Greatship Manisha 9V7823		1. 57°19.662'N 002°08.441'E 2. 57°19.878'N 002°07.541'E		10/10/2014 - 30/11/2014 For 20 Days
Gardline Geosurvey Ltd Ocean Seeker ZNZK5	700m / 3m	57°12.668'N 000°37.547'E 57°15.032'N 000°43.918'E 57°10.533'N 000°49.341'E 57°08.175'N 000°42.732'E 57°18.587'N 000°23.877'E 57°18.950'N 000°31.814'E 57°13.577'N 000°32.644'E 57°13.201'N 000°24.712'E	Quad 21	01/10/2014 - 31/12/2014 For 36 Days
Gardline Geosurvey Ltd Ocean Researcher GDLS	N/A	1. 59°21.699'N 001°38.835'E 2. 59°19.021'N 001°38.283'E 3. 59°19.301'N 001°33.041'E 4. 59°21.444'N 001°33.478'E 5. 59°21.387'N 001°34.528'E 6. 59°21.847'N 001°34.621'E	7. 59°21.967'N 001°32.359'E 8. 59°24.111'N 001°32.796'E 9. 59°23.831'N 001°38.049'E 10. 59°21.764'N 001°37.624'E	15/09/2014 - 30/11/2014 For 8 Days
Gardline Geosurvey Limited M.V Ocean Researcher GDLS	N/A	1. 56°45.655'N 000°44.223'E 2. 56°44.927'N 000°37.881'E	Quad Block(s): 28	10/09/2014 - 31/10/2014 For 5 Days
TBC	1200m / 3m	1. 56°33.449'N 002°21.910'E 2. 56°33.493'N 002°31.768'E 3. 56°28.049'N 002°31.835'E 4. 56°28.005'N 002°22.000'E	Quad Block(s): 30	28/08/2014 - 30/11/2014 For 15 Days

Oil and Gas Oil and Gas Oil and Gas

Extra...

09 October 2014 | Issue 21

For 'live' Kingfisher updates of offshore activities, visit www.fishsafe.eu and follow @KingfisherInfo on Twitter

PGS Geophysical ASA Ramform Challenger LAYM4	8500m / 25m	1. 57°20.459'N 002°14.537'E 2. 56°40.695'N 002°34.218'E 3. 56°31.345'N 002°01.848'E 4. 56°40.162'N 001°49.207'E	57°01.491'N 001°47.908'E 57°05.750'N 001°58.274'E 57°16.051'N 001°59.194'E Quad Block(s): 22,23,29,30	22/08/2014 - 03/05/2015 For 140 Days
PGS Geophysical ASA Ramform Challenger LAYM4	8500m / 25m	1. 56°44.844'N 002°32.164'E 2. 56°35.789'N 002°36.657'E 3. 56°24.419'N 002°50.791'E 4. 56°16.388'N 002°24.741'E	5. 56°19.663'N 002°14.005'E 6. 56°39.050'N 002°14.094'E Quad Block(s): 30	22/08/2014 - 03/05/2015 For 80 Days
Gardline Geosurvey Limited M.V Ocean Reliance	1375m / 3m	1. 57°18.556'N 002°06.272'E 2. 57°20.757'N 002°05.561'E 3. 57°21.207'N 002°10.142'E 4. 57°19.002'N 002°10.807'E	Quad Block(s): 23	21/08/2014 - 31/10/2014 For 2 Days
Fugro GeoConsulting Ltd Greatship Manisha 9V7823	N/A	1. 57°49.904'N 000°58.739'W 2. 57°51.716'N 000°54.292'W 3. 57°50.256'N 000°52.909'W 4. 57°48.932'N 000°57.844'W	Quad Block(s): 20	16/08/2014 - 31/10/2014 For 14 Days
CGG Services S.A M/V Oceanic Challenger FIEZ Bourbon Petrel 5BWE3 MV Shannon YJQC6	7950m / 50m	1. 57°37.481'N 000°50.224'E 2. 57°37.244'N 002°06.232'E 3. 57°31.834'N 002°08.907'E 4. 57°04.840'N 002°22.269'E 5. 56°59.423'N 002°24.948'E 6. 56°59.657'N 001°54.264'E 7. 56°51.098'N 001°54.100'E	8. 56°51.211'N 001°03.717'E 9. 57°08.887'N 001°03.648'E 10. 57°08.885'N 001°02.161'E 11. 57°16.386'N 001°02.126'E 12. 57°16.405'N 000°50.212'E 13. 57°37.481'N 000°50.224'E Quad Block(s): 21,22,23,29	10/08/2014 - 30/11/2014 For 80 Days
Baker Hughes Wireless Systems	N/A	57°28.312'N 001°10.274'E	Quad 22	24/07/2014 - 03/11/2014 For 1 Day
PGS Geophysical ASA Ramform Sovereign 9VBN9	6500m/15m	1. 55°13.851'N 000°38.834'E 2. 55°16.273'N 000°32.137'E 3. 55°36.377'N 000°54.319'E 4. 55°09.958'N 001°38.475'E 5. 55°00.924'N 001°30.765'E	6. 54°54.734'N 000°52.331'E 7. 55°10.991'N 001°10.123'E 8. 55°19.901'N 000°45.484'E Quad 36;37;42;43	28/01/2014 - 31/10/2014 For 90 Days
CGG MV Oceanic Phoenix - LAKZ6 MV Oceanic Endeavour - 3EJQ7 M/V Pacific Porpoise - 9V7613 Mare Verde - HO4735 Maggie M - MJDL4 Arctic Star - V3NJ8	8000m	Amendment to Issue 07/2014 1. 57°21.845'N 000°47.937'E 2. 57°21.931'N 002°13.809'E 3. 57°15.448'N 002°17.020'E 4. 56°59.961'N 002°24.682'E 5. 56°49.961'N 002°29.632'E 6. 56°35.660'N 002°36.710'E	7. 56°32.548'N 002°40.608'E 8. 56°26.037'N 002°48.764'E 9. 56°26.092'N 001°33.504'E 10. 56°26.000'N 000°48.233'E 11. 57°21.845'N 000°47.937'E Quad 22;23;29;30	07/06/2013 - 30/11/2014 For 120 Days

Area 3 – Survey List

Company & Vessels	Towed Cable Length / Depth	Area Covered & Quad Blocks		Duration
Perenco Gas Ltd Bibby Tethra 2EGF8		53°19.367'N 002°34.400'E	Quad Block(s): 49	15/10/2014 - 30/11/2014 For 1 Day
Schlumberger Paragon B391 N/A	2m / 5m	54°31.817'N 001°24.204'E 54°31.842'N 001°26.058'E 54°30.763'N 001°26.099'E 54°30.738'N 001°24.246'E	Quad Block(s): 43	12/09/2014 - 31/10/2014 For 1 Day
Gardline Geosurvey Limited Ocean Researcher GDLS	N/A	1. 53°02.815'N 001°50.625'E 2. 53°02.090'N 001°52.442'E	Quad Block(s): 48	01/09/2014 - 30/11/2014 For 14 Days
Gardline Geosurvey Limited Ocean Researcher GDLS	N/A	53°07.758'N 001°41.556'E	Quad Block(s): 48	01/09/2014 - 30/11/2014 For 7 Days
Fugro Survey Ltd Fugro Galaxy C6YY4	N/A	1. 54°02.390'N 000°26.361'E 2. 54°01.998'N 000°27.716'E 3. 54°04.000'N 000°28.878'E		25/08/2014 - 25/10/2014 For 60 Days
Polarcus DMCC Polarcus Asima C6XK6	6500m / 12m	1. 54°33.871'N 000°12.090'W 2. 54°39.954'N 000°24.090'W 3. 55°05.922'N 000°24.091'W	4. 55°06.039'N 000°23.910'E 5. 54°33.921'N 000°23.911'E Quad Block(s): 35,36,41,42	18/08/2014 - 30/11/2014 For 45 Days
Fugro Geoconsulting Limited Galaxy C6YY4	1300m / 3m	1. 54°06.253'N 000°20.758'E 2. 54°06.489'N 000°31.849'E 3. 54°05.895'N 000°32.893'E	4. 53°59.406'N 000°33.275'E 5. 53°59.150'N 000°21.210'E Quad Block(s): 42	01/08/2014 - 31/10/2014 For 20 Days
Gardline Geosurvey Ocean Reliance J8B2707	700m / 3m	54°38.356'N 001°44.913'E	Quad Block(s): 43	24/07/2014 - 24/10/2014 For 1 Day

Oil and Gas

Oil and Gas

Oil and Gas

Extra...

09 October 2014 | Issue 21

 For 'live' Kingfisher updates of offshore activities, visit www.fishsafe.eu and follow @KingfisherInfo on Twitter

Area 4 – Survey List

Company & Vessels	Towed Cable Length / Depth	Area Covered & Quad Blocks	Duration
Seabird Exploration M/V harrier Explorer 3EIE3 M/V Stormbas HO4190	4500m 1 x 10km /14m	1. 48°43.660'N 13°42.020'W 2. 49°17.820'N 10°54.840'W 3. 52°36.540'N 11°14.920'W 4. 52°14.330'N 14°31.890'W	15/08/2014 - 15/10/2014 For 45 Days

Area 5 – Survey List

Company & Vessels	Towed Cable Length / Depth	Area Covered & Quad Blocks	Duration
Polarcus MV Polarcus Amani – C6ZD3 MV Bravo Sapphire – ZDJY8 MV Nomad – EI5298	10 x 8.1km streamers at 150m separation 14m	1. 52°04.005'N 013°48.201'W 2. 52°03.873'N 012°36.200'W 3. 51°45.289'N 012°36.099'W 4. 51°45.072'N 013°47.967'W	Early September – Late October
Osiris Project Lia MHGV6	N/A	53°32.181'N 03°34.797'W Quad: 110	03/04/2014 - 25/10/2014

Area 6 – Survey List

Company & Vessels	Towed Cable Length / Depth	Area Covered & Quad Blocks	Duration
Western Spirit 3EIL5	10500m / 6m	1. 61° 00 00'N 05° 00 00'W 2. 60° 30 00'N 03° 36 00'W 3. 60° 00 00'N 03° 36 00'W 4. 59° 20 00'N 05° 24 00'W 5. 59° 20 00'N 06° 00 00'W 6. 57° 50 00'N 09° 00 00'W 7. 57° 20 00'N 09° 00 00'W 8. 57° 00 00'N 08° 12 00'W 9. 56° 10 00'N 08° 12 00'W 10. 56° 10 00'N 10° 36 00'W 11. 56° 42 00'N 14° 00 00'W 12. 57° 30 00'N 14° 00 00'W 13. 58° 20 00'N 14° 24 00'W 14. 59° 50 00'N 14° 00 00'W 15. 60° 10 00'N 13° 12 00'W 16. 60° 10 00'N 08° 00 00'W	15/05/2014 - 30/11/2014 For 180 Days