

For 'live' Kingfisher updates of offshore activities, visit [www.fishsafe.eu](http://www.fishsafe.eu) and follow [@KingfisherInfo](https://twitter.com/KingfisherInfo) on Twitter

The shaded blocks below indicate reports of fishing hazards and offshore activities.

What's inside?

**New Hazards** (p.2)

**Area 1** (p.3-5)

1. Notice to Fishermen
2. Seabed Activity

**Area 2** (p.6)

1. Notice to Fishermen
2. Seabed Activity

**Area 3** (p.7)

1. Seabed Activity

**Area 4**

1. N/A

**Area 5**

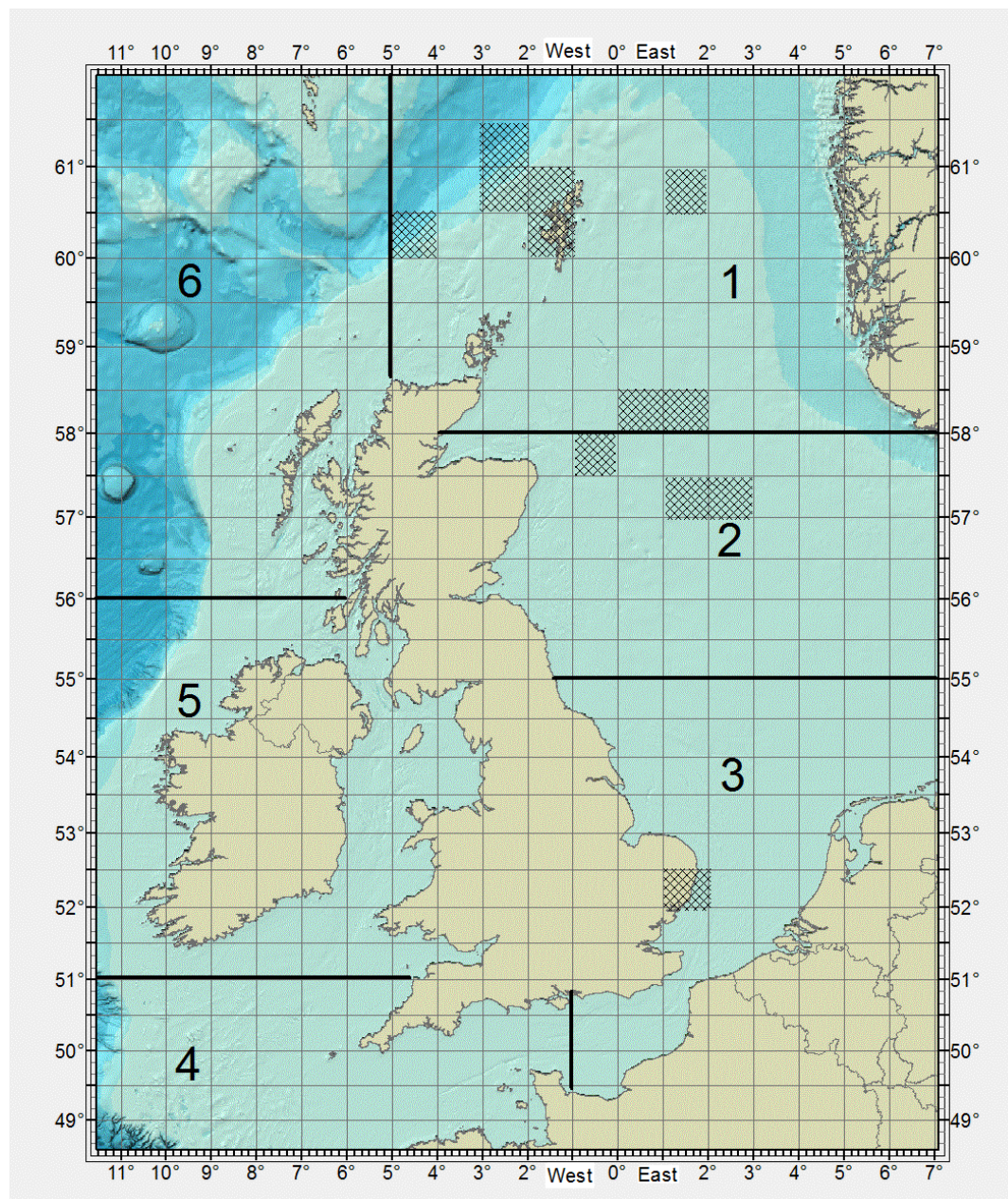
1. N/A

**Area 6**

1. N/A

**Extra...** (p.8-13)

1. Rig List
2. Anchor List
3. Survey List
4. Disclaimer






## New Hazards

10 March 2016 | Issue 06

For 'live' Kingfisher updates of offshore activities, visit [www.fishsafe.eu](http://www.fishsafe.eu) and follow [@KingfisherInfo](https://twitter.com/KingfisherInfo) on Twitter

### Area 1 – Hazard List

Hazard Type	Position	Issue Date	Contact Details	Map
Sunken Vessel Majestic	60°45.535'N 001°17.018'W	28 Jan 2016	<a href="mailto:nick.strachan@uk.bp.com">nick.strachan@uk.bp.com</a>	
Pipeline Span 204/24a Foinaven	60°18.824'N 004°13.793'W 60°18.819'N 004°13.779'W	28 Jan 2016	<a href="mailto:nick.strachan@uk.bp.com">nick.strachan@uk.bp.com</a>	
Possible Debris from Well 15/21b-21	58°12.510'N 000°07.388'E	28 Jan 2016	<a href="mailto:kingfisher@seafish.co.uk">kingfisher@seafish.co.uk</a>	

\* *The Hazard List is a collection of potential fishing hazards supplied to Kingfisher from across all offshore industries. Potential hazards will be listed for 6 months.*



For 'live' Kingfisher updates of offshore activities, visit [www.fishsafe.eu](http://www.fishsafe.eu) and follow [@KingfisherInfo](https://twitter.com/KingfisherInfo) on Twitter

## Notice To Fishermen

First Published: 28 January 2016 | Latest Update: 28 January 2016

### Hazard – Sunken Vessel Majestic

 [Map Link](#)

Please be advised of the following sunken Vessel as a Potential Hazard. B.P requests and recommends a 300m Exclusion Zone around the vessel location until further notice

Position: 60°45.535'N 001°17.018'W

The vessel dimensions: Length 16m Beam 5.5m. The vessel currently lies approx 2.5m off the PL1761-20" Gas Pipeline.



For further information: Nick Strachan, BP, Tel: +44 (0)1224 955089 email: [nick.strachan@uk.bp.com](mailto:nick.strachan@uk.bp.com)

## Notice To Fishermen

First Published: 28 January 2016 | Latest Update: 28 January 2016

### Hazard – Pipeline Span 204/24a Foinaven

 [Map Link](#)

Please be advised of the following unreported Pipeline Span as a Potential Hazard

Pipeline Span > 0.8m Pipeline: PL1249 – 8" Gas Disposal Pipeline (F61) Block 204/24a Foinaven

Position Start: 60°18.824'N 004°13.793'W Position End: 60°18.819'N 004°13.779'W

The total length of the span is 6.2m with a maximum height of 1.1m



For further information: Nick Strachan, BP, Tel: +44 (0)1224 955089 email: [nick.strachan@uk.bp.com](mailto:nick.strachan@uk.bp.com)

## Notice To Fishermen

First Published: 28 January 2016 | Latest Update: 28 January 2016

### Hazard – Possible Debris from Well 15/21b-21

 [Map Link](#)

Possible remains of well 15/21b-21 Further investigations ongoing

Position: 58°12.510'N 000°07.388'E



For further information: Kingfisher, Tel: +44(0)1472 252307 email: [kingfisher@seafish.co.uk](mailto:kingfisher@seafish.co.uk)

## Notice To Fishermen

First Published: 14 January 2016 | Latest Update: 14 January 2016

### Hazard – UXO Cromarty Well

 [Map Link](#)

Please note that 2 UXO's have been observed from ROV footage near the Cromarty Well 1

Position: 58°03.378'N 001°05.186'W size 1.9 x 1.1 x 0.1m  
58°03.135'N 001°04.955'W size 0.9 x 0.7 x 0.3m



For further information: Carol Barbone, BG Group, Tel: 01224 202169 email: [carol.barbone@bg-group.com](mailto:carol.barbone@bg-group.com)

For 'live' Kingfisher updates of offshore activities, visit [www.fishsafe.eu](http://www.fishsafe.eu) and follow [@KingfisherInfo](https://twitter.com/KingfisherInfo) on Twitter

## Seabed Activity

First Published: 10 March 2016 | **Latest Update: 10 March 2016**

### Western Isles SDC & NDC – Drilling Operations

Dana Petroleum E&P Limited is to drill at the Western Isles Southern Drill Centre (SDC) and Northern Drill Centre (NDC) locations in UK Licence Block 210/24a, within the Northern North Sea (see chartlet on next page). The drilling rig will be operating at the SDC location for approximately 4 months before skidding over to the NDC location to continue operations



Drilling Rig/Ship	Installation / Well No	Position	Start / Finish	Duration
Ocean Guardian	Western Isles SDC	61°11.769'N 000°43.815'E	01/03/16 – 30/09/16	-
Ocean Guardian	Western Isles NDC	61°13.044'N 000°42.346'E	01/03/16 – 30/09/16	-

For further information: John Campbell, Anatec Ltd, Tel: 01224 253731 email: [johnc@anatec.com](mailto:johnc@anatec.com)

## Seabed Activity

First Published: 10 March 2016 | **Latest Update: 10 March 2016**

### Athena Field – Decommissioning

Danlthaca Energy UK Ltd is currently decommissioning the Athena Field and FPSO in Block 14/18b of the UK Continental Shelf.

Ithaca Energy advises that the FPSO Athena left the field on 14th February 2016. The topside connections were disconnected and sealed to allow the STP buoy to be lowered from the BW Athena FPSO for sail away. The buoy and midwater arch are still in situ at a depth of 30m. A guard vessel is currently on site guarding the area around the buoy. The STP buoy will be removed in the coming months.



Location	Coordinates
STP Buoy	58°24.374'N 000°34.382'E
Mid Water Arch	58°24.426'N 000°34.345'E

For further information: Keith Stewart, Tel: 01224 652184 email: [kstewart@ithacaenergy.com](mailto:kstewart@ithacaenergy.com)

## Seabed Activity

First Published: 10 March 2016 | **Latest Update: 10 March 2016**

### Alder Field – Development Operations

Alder is a subsea field that will tie-back to the Britannia installation. The 27 km pipeline and umbilical are installed and works will soon commence to complete development operations.

#### Brief summary of operations

- Installation of subsea structures
- Hook-up and commissioning of pipeline and umbilical

#### Summary of co-ordinates

All work will be within the 500m zones at each end of the pipeline:

- Alder well 500m zone 58°06.083'N 000°41.596'E
- Britannia BLP 500m zone at 58°02.888'N 001°08.377'E

#### Schedule

- Vessels in field from 8<sup>th</sup> March and periodically throughout the spring and summer

For further information: Ian Stewart/Jonathon Tait ([Ian.Stewart@chevron.com](mailto:Ian.Stewart@chevron.com); [JonathonTait@chevron.com](mailto:JonathonTait@chevron.com)) (tel: +44 (0) 1224 334000)



For 'live' Kingfisher updates of offshore activities, visit [www.fishsafe.eu](http://www.fishsafe.eu) and follow [@KingfisherInfo](https://twitter.com/KingfisherInfo) on Twitter

## Seabed Activity

First Published: 21 May 2014 | **Latest Update: 25 February 2016**

### Edradour / Glenlivet Field Development – Construction Activities

The next in-field construction vessels will be spring 2016.

Please note that TEPUK have two new permanent subsea 500m safety zones which come into effect 14 July 2015

Area	Block	Coordinates
Glenlivet	UKCS 214/30a	61°04.600'N 02°05.010'W
Edradour	UKCS 206/4a	60°56.040'N 02°14.010'W



For further information: Luis McArthur, Total, Tel:01224 297903 email: [Luis.mcarthur@total.com](mailto:Luis.mcarthur@total.com)

## Seabed Activity

First Published: 30 July 2015 | **Latest Update: 25 February 2016**

### Laggan / Tormore Yell Sound Shetland - Overtrawlability Sweeps



Overtrawlability sweeps are now complete in the following area. TEPUK in discussion with SFF / SFA regarding results, please continue to exhibit caution in this area:

60°45.280'N 001°15.010'W 60°39.890'N 001°12.840'W



For further information: Luis McArthur, Total, Tel:01224 297903 email: [Luis.mcarthur@total.com](mailto:Luis.mcarthur@total.com)

## Seabed Activity

First Published: 21 May 2014 | **Latest Update: 25 February 2016**

### Ellon & Grant Life Extension Project – New Umbilical

TEPUK have completed emplacement of a new umbilical between Dunbar Platform and Ellon / Grant subsea 500m zone in 2015. Currently awaiting results to prove successful final installation

Please avoid the area during this time.

Block	Coordinates
3/14a to 3/15b	60°37.730'N 01°39.050'E to 60°35.840'N 01°48.330'E



For further information: Luis McArthur, Total, Tel:01224 297903 email: [Luis.mcarthur@total.com](mailto:Luis.mcarthur@total.com)

Area 2

10 March 2016 | Issue 06

For 'live' Kingfisher updates of offshore activities, visit [www.fishsafe.eu](http://www.fishsafe.eu) and follow [@KingfisherInfo](https://twitter.com/KingfisherInfo) on Twitter

### Notice To Fishermen

First Published: 14 January 2016 | **Latest Update: 14 January 2016**

## Hazard – UXO Atlantic to St Fergus Pipeline

 [Map Link](#)

Please note that 6 UXO have been observed from ROV footage along the Atlantic to St. Fergus Pipeline

Position: 57°57.395'N 000°58.869'W size 1.0 x 0.9 x 0.5m  
 57°57.386'N 000°58.806'W size 1.7 x 0.6 x 0.5m  
 57°57.455'N 000°58.819'W size 1.0 x 0.6 x 0.5m  
 57°57.465'N 000°58.811'W size 1.3 x 0.8 x 0.4m  
 57°57.468'N 000°58.804'W size 6.1 x 2.5m  
 57°57.548'N 000°58.901'W size 1.4 x 1.1 x 0.2m



For further information: Carol Barbone, BG Group, Tel: 01224 202169 email: [carol.barbone@bg-group.com](mailto:carol.barbone@bg-group.com)

### Seabed Activity

First Published: 03 March 2014 | **Latest Update: 23 February 2016**

## Montrose BLP Project – Development Operations

 [Map Link](#)

Offshore campaigns currently in progress or upcoming;

- Prosafe Operated Safe Boreas transit from Scapa Flow 8th march with a arrival date at Montrose A 14th march. Flotel will operate in Combined Operations with the Montrose installation for 9-12 months.

Please note: HSE recognised 500m Safety Zone are now in force at the following:

Cayley drill centre 57°25.167'N 001°13.804'E Cayley/Montrose intermediate towhead 57°26.160'N 001°18.420'E  
 Shaw Production drill centre 57°17.813'N 001°21.755'E Shaw WI drill centre 57°17.369'N 001°22.299'E



Key Coordinates	Coordinates	Key Coordinates	Coordinates
Montrose BLP	57°27.068'N 001°23.214'E	Shaw Prod DC	57°17.813'N 01°21.755'E
Cayley Drill Centre	57°25.167'N 001°13.804'E	Shaw Water Injection DC	57°17.369'N 01°22.299'E
44" Langed Crossing	57°25.924'N 001°17.332'E	24" GAEL crossings	57°25.757'N 01°22.760'E
24" GAEL Crossing	57°26.671'N 001°20.804'E	14" Forties Crossings-	57°27.054'N 01°22.987'E

For further information: Lilla Onodi, Talisman, Tel+44 (0)1224 358867 email: [LOnodi@talisman-sinopec.com](mailto:LOnodi@talisman-sinopec.com)

### Deployment of Buoys

First Published: 28 January 2016 | **Latest Update: 28 January 2016**

## Haewene Brim FPSO Pierce Field – Surface Wave Buoy

A surface wave buoy is to be deployed near the Haewene Brim FPSO on the Pierce Field within the next week.

Coordinates
57°10.239'N 002°18.066'E



For further information, Jon Upton, Shell, Tel: +44 (0)1224 888 329 email: [j.upton@shell.com](mailto:j.upton@shell.com)

For 'live' Kingfisher updates of offshore activities, visit [www.fishsafe.eu](http://www.fishsafe.eu) and follow [@KingfisherInfo](https://twitter.com/KingfisherInfo) on Twitter

## Seabed Activity

First Published: 24 April 2014 | **Latest Update: 01 December 2015**

### Cygnus Field – Development Operations

The installation phase is segregated into two offshore campaigns 2014 and 2015. Infield activities:

#### Subsea Pipelines & Tie-ins

- 2 guard vessels Advance and Copious located at ETS Wye Manifold and Cygnus Bravo respectively.
- Dive Support Vessel- Bibby Polaris mobilising on 19th October for work at Cygnus Alpha, Bravo and ETS Wye Manifold for approx. 1 month.



#### Drilling

- EnSCO 80 interfaced with/cantilevered over Cygnus BWH Platform.
- Supply Vessel- Maersk Feeder.
- ERRV on Location Cygnus Sentinel.

#### Key Locations:

Structures	Coordinates	Structures	Coordinates
Cygnus AWH Platform	54°34.146'N 002°17.465'E	Cygnus BWH Platform	54°35.878'N 002°11.696'E
Cygnus APU Platform	54°34.118'N 002°17.385'E	Cygnus SSIV Manifold	54°34.159'N 002°17.320'E
Cygnus AUQ Platform	54°34.090'N 002°17.305'E	Cygnus WYE Manifold	54°18.030'N 001°40.578'E

For further information, David Hawkins, GDF Suez E&P UK Ltd, Tel: +44 1224 281 082 email: [david.hawkins@gdfsuezep.co.uk](mailto:david.hawkins@gdfsuezep.co.uk)

## Deployment of Buoys

First Published: 24 April 2014 | **Latest Update: 15 January 2016**

### Suffolk Coast – Oceanographic Deployments

Five seabed oceanographic instruments are to be deployed off the Suffolk Coast during January 2016 and will remain in place until 31<sup>st</sup> May 2016.

The instruments will be indicated by a surface buoy with a light (Gp Fl. (5) Y 20s). The instrument may be up to 200m from the buoy with ground tackle on the seabed between them. A wide berth of 500m around the buoys is requested.



Deployment Name	Coordinates
ISS	52°12.477'N 001°37.868'E
OSS	52°11.888'N 001°38.625'E
CA3	52°12.785'N 001°37.951'E
ISN	52°13.068'N 001°38.062'E
OSN	52°13.879'N 001°38.788'E

For further information, Dean Foden, Cefas. Tel: +44(0)1502 521320 email: [dean.foden@cefaz.co.uk](mailto:dean.foden@cefaz.co.uk)



Extra...

10 March 2016 | Issue 06

For 'live' Kingfisher updates of offshore activities, visit [www.fishsafe.eu](http://www.fishsafe.eu) and follow @KingfisherInfo on Twitter

### Area 1 – Rig List

Latest Update: 10 March 2016

MOVEMENT	RIG	POSITION	MOVEMENT	RIG	POSITION
New	Byford Dolphin	58°05.10'N 01°34.40'E	New	Songa Delta	60°04.50'N 02°38.10'E
	Blackford Dolphin	58°06.10'N 00°41.70'E		Deepsea Aberdeen	60°19.50'N 04°05.60'W
	Maersk Integrator	58°34.30'N 01°41.80'E		Maersk Intrepid	60°30.30'N 02°00.80'E
	Island Innovator	58°35.00'N 02°10.30'E		Borgsten Dolphin	60°37.66'N 01°39.29'E
	Bredford Dolphin	58°42.40'N 02°09.80'E	New	Flotel Victory	60°44.20'N 02°29.90'W
	Rowan Viking	58°50.60'N 02°14.90'E		COSL Promoter	60°45.30'N 03°38.20'E
	West Epsilon	58°50.70'N 01°44.50'E		Songa Equinox	60°53.50'N 03°40.20'E
	West Alpha	59°12.30'N 02°26.90'E		Stena Don	60°53.80'N 03°39.30'E
	Transocean Winner	59°29.70'N 01°55.40'E		West Elara	61°02.30'N 02°20.30'E
	Sedco 704	59°32.70'N 01°39.50'E		Songa Dee	61°04.90'N 02°15.20'E
	Transocean Leader	59°53.50'N 01°12.30'E		Bideford Dolphin	61°23.60'N 02°07.50'E
	Ocean Valiant	60°03.80'N 03°58.50'W		Paul B Loyd Jr	61°39.10'N 01°20.50'E

### Area 2 – Rig List

Latest Update: 10 March 2016

MOVEMENT	RIG	POSITION	MOVEMENT	RIG	POSITION
	EnSCO 71	55°28.70'N 05°06.50'E	New	Maersk Gallant	56°43.80'N 02°38.80'E
	Atlantic Amsterdam	55°28.80'N 05°06.60'E		EnSCO 100	56°46.30'N 00°46.40'E
	EnSCO 72	55°32.30'N 05°01.90'E		Rowan Gorilla 5	56°57.55'N 01°48.33'E
	Noble Sam Turner	55°38.40'N 04°53.10'E		Prospector 1	56°57.96'N 01°52.10'E
	Seafox 5	55°43.00'N 04°45.00'E		GSF Galaxy 1	57°00.79'N 01°50.37'E
	COSL Rigmar	55°43.30'N 04°48.20'E		Prospector 5	57°00.80'N 01°50.50'E
	EnSCO 121	55°52.90'N 04°14.00'E		Noble Hans Deul	57°01.90'N 01°57.30'E
	Mearsk Resolute	56°05.70'N 04°13.20'E		Ocean Patriot	57°10.10'N 02°15.70'E
	Mearsk Resilient	56°10.40'N 04°10.05'E		Maersk Guardian	57°15.00'N 02°34.10'E
	Maersk Resolve	56°14.80'N 03°57.60'E		Safe Caledonia	57°17.59'N 01°39.58'E
	Maersk Reacher	56°16.90'N 03°23.80'E		EnSCO 101	57°22.50'N 01°59.80'E
	Maersk Innovator	56°22.60'N 03°15.50'E	New	Stena Spey	57°35.50'N 00°23.10'E
	Rowan Gorilla 6	56°31.20'N 03°13.30'E		Rowan Gorilla 7	57°43.90'N 00°58.40'W
	Rowan Norway	56°32.80'N 03°13.20'E		EnSCO 120	57°57.70'N 00°55.00'W
	Maersk Giant	56°40.50'N 05°24.70'E			

### Area 3 – Rig List

Latest Update: 10 March 2016

MOVEMENT	RIG	POSITION	MOVEMENT	RIG	POSITION
	Seafox 4	53°04.90'N 02°10.90'E		GMS Endeavour 6102	53°41.90'N 03°44.90'E
	Swift 10	53°13.10'N 03°55.20'E		Paragon C20051	53°44.80'N 03°37.00'E
	EnSCO 92	53°15.40'N 01°58.20'E		Paragon B391	53°53.10'N 00°26.00'E
	Seafox 1	53°19.40'N 02°34.50'E		Paragon HZ1	54°19.00'N 02°37.20'E
	Paragon C463	53°21.30'N 03°59.00'E		Seafox 2	54°34.10'N 02°18.10'E
New	GMS Endurance	53°26.30'N 02°23.40'E		Seafox 7	54°34.20'N 02°17.50'E
	EnSCO 122	53°33.00'N 03°16.00'E		EnSCO 102	54°34.20'N 02°17.60'E
	Paragon C461	53°38.50'N 05°12.60'E		EnSCO 80	54°36.00'N 02°11.80'E



## Oil and Gas Oil and Gas Oil and Gas

Extra...

10 March 2016 | Issue 06

For 'live' Kingfisher updates of offshore activities, visit [www.fishsafe.eu](http://www.fishsafe.eu) and follow [@KingfisherInfo](https://twitter.com/KingfisherInfo) on Twitter

Rig anchors may extend over one mile from rig positions; anchor buoys are not always deployed. There may be additional structures called anchor pennants, deployed up to 200 metres from each anchor. In the interests of safety and to avoid fishing gear damage, fishing close to, or within anchor patterns, should be avoided. Fishermen may contact the installation or the ERRV (standby vessel) for positions of the anchors.

### Area 1 – Anchor List

| Latest Update: 25 February 2016

#### Deepsea Atlantic – Prelayed Anchors at Johan Sverdrup

 [Map Link](#)

Anchor No.	Position	Anchor No.	Position	Anchor No.	Position
Rig	58°50.088'N 002°33.021'E	3	58°51.440'N 002°33.992'E	6	58°48.948'N 002°33.878'E
1	58°50.510'N 002°30.809'E	4	58°50.602'N 002°35.620'E	7	58°49.001'N 002°31.942'E
2	58°51.557'N 002°31.514'E	5	58°49.666'N 002°35.239'E	8	58°49.496'N 002°30.036'E

#### Deepsea Aberdeen – At Schiehallion West

 [Map Link](#)

Anchor No.	Anchor Position	Laydown Pennant s	Anchor Position	Laydown Pennant s	
Rig	60°19.884'N 04°06.084'W				
1	60°19.342'N 04°09.130'W	60°19.302'N 04°09.317'W	5	60°20.411'N 04°03.661'W	
2	60°20.363'N 04°09.206'W	60°20.393'N 04°09.394'W	6	60°19.307'N 04°01.203'W	60°19.285'N 04°01.000'W
3	60°21.439'N 04°06.913'W	60°21.540'N 04°06.959'W	7	60°17.729'N 04°04.614'W	60°17.631'N 04°04.534'W
4	60°21.104'N 04°04.970'W		8	60°18.368'N 04°07.107'W	60°18.270'N 04°07.159'W

#### PBLJ – Anchors at the Magnus Field

 [Map Link](#)

Anchor No.	Anchor Position	Laydown Pennant s	Anchor Position	Laydown Pennant s	
Rig	61°39.096'N 01°20.403'E	3 Pennant End	61°39.573'N 01°22.871'E	6	61°38.529'N 01°19.769'E
1	61°39.930'N 01°19.686'E	4	61°38.705'N 01°22.473'E	7	61°38.758'N 01°18.657'E
2	61°39.933'N 01°21.088'E	4 Pennant End	61°38.627'N 01°22.879'E	8	61°39.432'N 01°18.627'E
3	61°39.493'N 01°22.460'E	5	61°38.377'N 01°20.992'E		

#### Transocean Leader – At Kraken DC1 9/02b-A1

 [Map Link](#)

Anchor No.	Anchor Position	Laydown Pennant s	Anchor Position	Laydown Pennant s	
Rig	59°53.510'N 01°12.230'E				
1	59°54.290'N 01°11.580'E	59°54.380'N 01°11.500'E	5	59°52.760'N 01°12.810'E	59°52.680'N 01°12.870'E
2	59°54.310'N 01°12.690'E	59°54.400'N 01°12.740'E	6	59°52.740'N 01°11.590'E	59°52.660'N 01°11.540'E
3	59°54.760'N 01°13.790'E	59°53.790'N 01°13.980'E	7	59°53.200'N 01°10.670'E	59°53.170'N 01°10.520'E
4	59°53.210'N 01°13.700'E	59°53.170'N 01°13.880'E	8	59°53.820'N 01°10.660'E	59°53.850'N 01°10.510'E

#### Paragon MSS1 – Telford H2 Well

 [Map Link](#)

Anchor No.	Anchor Position	Laydown Pennant s	Anchor Position	Laydown Pennant s	
Well	58°12.320'N 00°16.720'E				
1	58°12.850'N 00°16.160'E	58°12.930'N 00°16.050'E	7	58°11.760'N 00°17.300'E	58°11.700'N 00°17.380'E
2	58°12.940'N 00°16.720'E	58°12.950'N 00°16.580'E	8	58°11.690'N 00°16.720'E	58°11.610'N 00°16.720'E
3	58°12.840'N 00°17.270'E	58°12.900'N 00°17.130'E	9	58°11.770'N 00°16.150'E	58°11.700'N 00°16.090'E
4	58°12.610'N 00°17.720'E	58°12.680'N 00°17.660'E	10	58°12.020'N 00°15.690'E	58°11.980'N 00°15.570'E
5	58°12.320'N 00°17.860'E	58°12.320'N 00°18.000'E	11	58°12.320'N 00°15.500'E	58°12.320'N 00°15.370'E
6	58°12.020'N 00°17.760'E	58°11.990'N 00°17.880'E	12	58°12.620'N 00°15.670'E	58°12.660'N 00°15.550'E

#### Blackford Dolphin – Proposed Anchor Pattern Alder

 [Map Link](#)

Anchor No.	Position	Anchor No.	Position	Anchor No.	Position
Rig	58°06.121'N 00°41.692'E	3	58°06.504'N 00°42.665'E	6	58°05.483'N 00°41.550'E
1	58°06.640'N 00°40.956'E	4	58°06.043'N 00°42.909'E	7	58°05.370'N 00°40.718'E
2	58°06.759'N 00°41.833'E	5	58°05.601'N 00°42.426'E	8	58°06.198'N 00°40.474'E

Extra...

10 March 2016 | Issue 06

For 'live' Kingfisher updates of offshore activities, visit [www.fishsafe.eu](http://www.fishsafe.eu) and follow @KingfisherInfo on Twitter

### Borgsten Dolphin – Dunbar Platform 3/14a

 [Map Link](#)

Anchor No.	Position	Anchor No.	Position	Anchor No.	Position
Rig	60°37.660'N 01°39.290'E	5	60°37.820'N 01°37.750'E	10	60°37.390'N 01°40.390'E
1	60°36.930'N 01°38.730'E	6	60°37.930'N 01°37.820'E	11	60°37.290'N 01°40.320'E
2	60°37.000'N 01°38.510'E	7	60°38.350'N 01°39.510'E	12	60°37.190'N 01°40.180'E
3	60°37.060'N 01°38.300'E	8	60°38.300'N 01°39.750'E		
4	60°37.700'N 01°37.700'E	9	60°38.250'N 01°39.980'E		

### Sedco 704 – At Fairleads Well G2G

 [Map Link](#)

Anchor No.	Position	Anchor No.	Position	Anchor No.	Position
Rig	59°21.080'N 01°32.980'E	3	59°21.760'N 01°32.610'E	6	59°20.880'N 01°34.170'E
1	59°20.770'N 01°31.760'E	4	59°21.790'N 01°32.880'E	7	59°20.380'N 01°34.130'E
2	59°21.410'N 01°31.680'E	5	59°20.990'N 01°34.140'E	8	59°20.370'N 01°32.800'E

### Area 2 – Anchor List

First Published: 10 March 2016 | Latest Update: 10 March 2016

### Byford Dolphin – As Laid at Farragon

 [Map Link](#)

Anchor No.	Anchor Position	Pennant Position	Anchor No.	Anchor Position	Pennant Position
Rig	58°05.053'N 01°34.587'E				
1	58°05.470'N 01°33.698'E	58°05.361'N 01°34.130'E	7	58°04.636'N 01°35.478'E	58°04.764'N 01°35.112'E
2	58°05.730'N 01°34.164'E	58°05.558'N 01°34.406'E	8	58°04.314'N 01°34.972'E	58°04.592'N 01°34.930'E
3	58°05.716'N 01°34.847'E	58°05.516'N 01°34.893'E	9	58°04.378'N 01°34.324'E	58°04.594'N 01°34.490'E
4	58°05.566'N 01°35.452'E	58°05.466'N 01°35.123'E	10	58°04.536'N 01°33.720'E	58°04.754'N 01°34.052'E
5	58°05.277'N 01°35.859'E	58°05.267'N 01°35.438'E	11	58°04.836'N 01°33.345'E	58°04.953'N 01°33.735'E
6	58°04.911'N 01°35.864'E	58°04.987'N 01°35.310'E	12	58°05.206'N 01°33.189'E	58°05.210'N 01°33.685'E

### Stena Spey – At 21/13a Crathes

 [Map Link](#)

Anchor No.	Position	Anchor No.	Position	Anchor No.	Position
Rig	57°35.500'N 000°22.960'E	3	57°35.810'N 000°24.290'E	6	57°34.790'N 000°22.420'E
1	57°36.370'N 000°22.310'E	4	57°35.220'N 000°24.250'E	7	57°35.210'N 000°21.580'E
2	57°36.370'N 000°23.600'E	5	57°34.810'N 000°23.470'E	8	57°35.850'N 000°21.360'E

### Ocean Patriot – As Laid at Pierce A12 Well

 [Map Link](#)

Anchor No.	Position	Anchor No.	Position	Anchor No.	Position
Rig	57°10.081'N 002°15.560'E	5	57°09.323'N 002°16.412'E	# 7 Pennant End	57°09.638'N 002°14.153'E
1	57°10.622'N 002°14.944'E	# 5 Pennant End	57°09.263'N 002°16.466'E	8	57°10.298'N 002°14.428'E
2	57°10.691'N 002°15.793'E	6	57°09.382'N 002°15.260'E	# 8 ROV Survey	57°10.362'N 002°14.457'E
3	57°10.369'N 002°16.396'E	# 6 Pennant End	57°09.316'N 002°15.228'E		
4	57°09.971'N 002°16.677'E	7	57°09.671'N 002°14.261'E		

### Safe Caledonia Flotel – At ETAP

 [Map Link](#)

Anchor No.	Position	Anchor No.	Position	Anchor No.	Position
Rig	57°17.576'N 001°39.588'E	4	57°17.170'N 001°37.220'E	8	57°17.884'N 001°41.775'E
1	57°16.250'N 001°39.942'E	5	57°18.740'N 001°38.764'E	9	57°16.292'N 001°40.303'E
2	57°16.236'N 001°39.646'E	6	57°18.806'N 001°39.416'E	10	57°17.412'N 001°37.130'E
3	57°17.012'N 001°37.388'E	7	57°18.179'N 001°41.507'E		

Extra...

10 March 2016 | Issue 06

For 'live' Kingfisher updates of offshore activities, visit [www.fishsafe.eu](http://www.fishsafe.eu) and follow @KingfisherInfo on Twitter

## Area 1 – Survey List

Company & Vessels	Towed Cable Length / Depth	Area Covered & Quad Blocks		Duration
ORG Geophysical AS Christina 3YVG		60°00.000'N 001°42.000'E 56°42.000'N 001°42.000'E 56°42.000'N 002°18.000'E 60°00.000'N 002°18.000'E	29; 30	28/03/2016 - 20/05/2016 For 5 Days
ORG Geophysical AS Christina 3YVG		57°00.000'N 001°42.000'E 57°00.000'N 002°18.000'E 56°42.000'N 002°18.000'E 56°42.000'N 001°42.000'E		28/03/2016 - 20/05/2016 For 5 Days
Talisman Sinopec Energy UK MV Fugro Searcher	300m 10m	58°24.960'N 000°03.419'E 58°24.956'N 000°07.835'E 58°22.639'N 000°07.826'E 58°22.642'N 000°03.415'E	15/16	23/03/2016 - 31/05/2016 For 3 Days
Gardline Geosurvey Ltd MV Ocean Observer GHXX		58°20.349'N 000°41.545'E 58°20.422'N 000°45.641'E 58°17.657'N 000°41.721'E 58°17.730'N 000°45.811'E	15	23/02/2016 - 26/03/2016 For 3 Days
CCG Services S.A Oceanic Champion LAJQ6 Bourbon Fulmar 5BXP3	1000m / 50m	61°31.423'N 001°11.406'E 61°31.762'N 001°41.006'E 61°21.370'N 001°47.295'E 60°59.970'N 001°51.498'E 60°29.969'N 001°57.391'E 59°53.767'N 002°04.500'E 59°53.551'N 002°04.370'E 59°53.073'N 001°16.799'E 61°31.423'N 001°11.406'E	211; 3; 9	25/02/2016 - 30/11/2016 For 90 Days
TBC		61°21.747'N 001°34.679'E 61°06.126'N 001°04.266'E	211	14/02/2016 - 30/04/2016 For 25 Days
Gardline Geosurvey Ltd Ocean Observer GHXX MV Ocean Reliance J8B2707		59°34.373'N 001°21.727'E 59°34.425'N 001°25.974'E 59°32.983'N 001°26.041'E 59°32.996'N 001°27.139'E 59°30.831'N 001°27.238'E 59°30.766'N 001°21.902'E	9	22/01/2016 - 31/03/2016 For 4 Days
Schlumberger TBA	750m / 5m	58°05.053'N 001°34.587'E	16	01/12/2015 - 31/03/2016 For 1 Day
Gardline Geosurvey Ltd Ocean Observer GHXX		59°28.345'N 001°36.286'E 59°26.350'N 001°43.610'E 59°24.451'N 001°41.612'E 59°26.443'N 001°34.294'E	9	28/09/2015 - 31/07/2016 For 45 Days

## Area 2 – Survey List

Company & Vessels	Towed Cable Length / Depth	Area Covered & Quad Blocks		Duration
Gardline Marine Sciences Ocean Reliance - J8B2707	1200m 3m	56°01.178'N 002°19.523'E 55°58.261'N 002°22.718'E 55°58.279'N 002°33.458'E 55°57.590'N 002°33.476'E 55°57.526'N 002°23.521'E 55°57.043'N 002°24.049'E 55°54.222'N 002°15.866'E 55°58.353'N 002°11.331'E	38	03/03/2016 - 31/05/2016 For 14 Days
PGS Geophysical ASA Ramform Vanguard C6TU8		58°39.631'N 001°32.585'E 58°25.763'N 001°28.903'E 57°54.263'N 001°57.806'E 57°46.009'N 002°01.891'E 57°44.696'N 001°53.754'E 57°44.535'N 000°58.760'E 57°45.508'N 000°51.366'E 57°48.531'N 000°45.497'E 57°52.504'N 000°43.405'E	58°12.895'N 000°42.791'E 58°16.745'N 000°44.510'E 58°19.893'N 000°50.062'E 58°21.087'N 000°57.572'E 58°21.325'N 001°11.187'E 58°31.299'N 001°10.746'E 58°35.006'N 001°12.286'E 58°38.515'N 001°18.603'E 58°39.552'N 001°25.831'E	01/03/2015 - 31/10/2016 For 130 Days



Extra...

10 March 2016 | Issue 06

For 'live' Kingfisher updates of offshore activities, visit [www.fishsafe.eu](http://www.fishsafe.eu) and follow @KingfisherInfo on Twitter

CCG Services S.A Oceanic Champion LAJQ6 Bourbon Fulmar 5BXP3		57°02.844'N 001°47.907'E 56°57.931'N 001°47.908'E 56°57.951'N 001°21.907'E 56°57.941'N 001°15.227'E 57°01.816'N 001°15.185'E 57°01.835'N 001°21.904'E 57°01.852'N 001°47.908'E	22; 29	22/02/2016 - 30/04/2016 For 7 Days
Gardline MV Ocean Observer GHXX Ocean Reliance J8B2707		57°43.700'N 001°20.982'E 57°42.957'N 001°22.440'E 57°42.177'N 001°21.051'E 57°42.920'N 001°19.593'E 57°42.655'N 001°03.393'E 57°42.661'N 001°03.795'E 57°42.122'N 001°03.824'E 57°42.116'N 001°03.421'E	22	10/02/2016 - 31/03/2016 For 2 Days

### Area 3 – Survey List

Company & Vessels	Towed Cable Length / Depth	Area Covered & Quad Blocks	Duration	
Fugro EMU Ltd Fugro Seeker - 2HCS2		54°26.083'N 003°32.867'E 54°24.900'N 003°36.000'E 54°24.533'N 003°30.900'E 54°26.133'N 003°33.683'E	22/03/2016 - 10/04/2016 For 15 Days	
Bibby Hydromap Ocean Reliance - J8B2707		54°26.917'N 002°28.795'E 54°17.887'N 001°39.410'E	43, 44 14/03/2016 - 30/04/2016 For 10 Days	
Fugro GeoConsulting Ltd Cargano - VSMW5 Bucentaur - C6SU4		53°31.984'N 002°15.172'E	49 11/03/2016 - 30/04/2016 For 1.5 Days	
Bibby Hydromap Bibby Tethra - 2EGF8		54°17.953'N 001°39.628'E 53°00.221'N 002°53.738'E	42, 43, 47, 48 49, 52, 53 02/03/2016 - 30/04/2016 For 16 Days	
Perenco UK Ltd MV Ocean Reliance J8B2707		54°27.486'N 002°27.779'E 54°27.494'N 002°29.788'E 54°26.346'N 002°29.779'E 54°26.342'N 002°27.774'E	44 29/02/2016 - 31/03/2016 For 5 Days	
Fugro GeoConsulting Ltd Cargano - VSMW5 Bucentaur - C6SU4		53°57.780'N 001°13.156'E	48 22/02/2016 - 10/03/2016 For 1 Day	
Bibby Hydromap Bibby Athena - 2ICA5		52°55.917'N 002°12.345'E 52°55.951'N 002°17.695'E 52°52.705'N 002°17.747'E 52°52.672'N 002°12.394'E	01/02/2016 - 31/03/2016 For 10 Days	
Fugro Survey B.V Fugro Frontier - C6BH4		54°16.014'N 002°36.608'E 54°16.009'N 002°35.041'E 54°18.951'N 002°37.088'E 54°18.706'N 002°35.015'E	44 01/02/2016 - 31/03/2016 For 10 Days	
EGS Wessex Explorer - 2WWE EGS Pioneer - 2EGS9		54°08.00'N 000°00.11'W 54°08.61'N 000°04.64'W 54°10.22'N 000°10.17'W 54°10.70'N 000°12.90'W 54°09.71'N 000°13.40'W 54°09.53'N 000°13.93'W 54°11.27'N 000°17.34'W	54°13.14'N 000°17.03'W 54°15.04'N 000°23.03'W 54°23.35'N 000°28.16'W 54°27.53'N 000°14.79'W 54°07.93'N 000°13.72'E 54°06.95'N 000°00.07'W 54°08.00'N 000°00.11'W	17/11/2015 - 31/03/2016

### Area 5 – Survey List

Company & Vessels	Towed Cable Length / Depth	Area Covered & Quad Blocks	Duration
Fugro EMU Ltd Fugro Seeker - 2HCS2		54°26.083'N 003°32.867'E 54°24.900'N 003°36.000'E 54°24.533'N 003°30.900'E 54°23.133'N 003°33.683'E	07/03/2016 - 10/04/2016 For 15 Days

For 'live' Kingfisher updates of offshore activities, visit [www.fishsafe.eu](http://www.fishsafe.eu) and follow [@KingfisherInfo](https://twitter.com/KingfisherInfo) on Twitter

### Disclaimer and Limitation of Liability

Whilst reasonable steps have been taken to ensure its accuracy, the data contained in this Bulletin ("Bulletin Data") is not verified. Except to the extent required by law, the Seafish Industry Authority and FLTC Services Limited shall have no liability to You, meaning any person, firm, partnership, corporate body or any other legal person receiving or otherwise using, or benefitting from the use of, Bulletin Data for any damage or losses (including consequential losses) caused by any error or omission in the Bulletin Data. Notwithstanding the foregoing exclusion of liability, in the event that we are found liable to You, then our entire liability in such event, whether in contract, delict (including negligence) or otherwise, shall not exceed £10,000. The Admiralty Notices to Mariners should also be consulted.