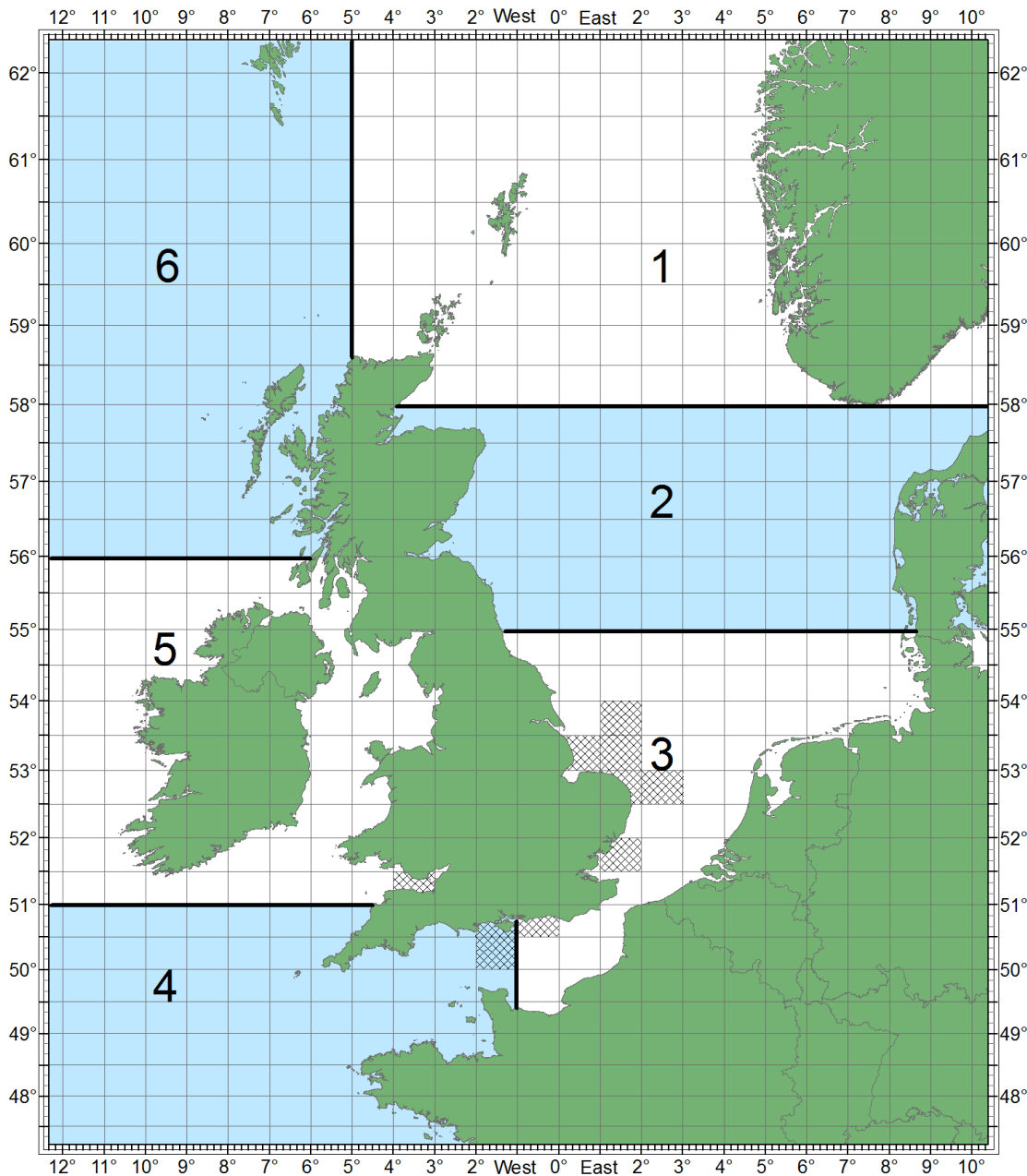


## Offshore Marine Aggregates

27 March 2014 | Issue 07

The shaded blocks below indicate the areas of activity published within this Bulletin.



-	Area 1
-	Area 2
Page 2 - 8	Area 3
Page 9 - 12	Area 4
Page 13	Area 5
-	Area 6

This Bulletin, along with previous issues, can be viewed at: [www.kingfishercharts.org](http://www.kingfishercharts.org), or you can register for an email alert by contacting: [kingfisher@seafish.co.uk](mailto:kingfisher@seafish.co.uk)

All co-ordinates listed in this Bulletin refer to WGS84 datum

27 March 2014 | Issue 07

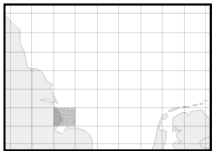
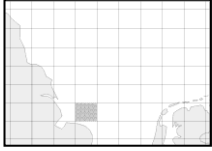
Area 3

### Survey Activity

First Published: 17 March 2014 | **Latest Update: 17 March 2014**

#### Geophysical Survey – Humber Region

Westminster Gravels Limited have awarded a geophysical survey within current licence Area 440 (renumbered 515/1) and current licence Area 441/2 (renumbered 515/2) in the Humber Region (Area 3) to GEOxyz Ltd.

Company, Vessel & Call Sign	Towing Cable Length	Area Covered	Site Investigation Areas	Start Timeframe & Duration	Area
GEOxyz Geosurveyor 2GRS3	Maximum 150m	Survey Extend 500m beyond Area Below: 53°25.5173'N 00°52.8946'E 53°24.5174'N 00°54.3945'E 53°24.5173'N 00°56.2466'E 53°22.9893'N 01°01.6177'E 53°23.0341'N 00°50.8116'E 53°24.0173'N 00°48.8951'E 53°24.6673'N 00°49.8949'E	515/1	27/03/2013 - 30/09/2014 For 12 Weeks	
GEOxyz Geosurveyor 2GRS3	Maximum 150m	Survey Extend 500m beyond Area Below: 53°27.4727'N 01°06.5613'E 53°28.8338'N 01°04.9433'E 53°28.9543'N 01°05.5699'E 53°27.4001'N 01°07.2999'E 53°27.6020'N 01°07.8995'E 53°27.9001'N 01°08.5998'E 53°28.3020'N 01°09.0010'E 53°29.0039'N 01°08.6390'E 53°25.9175'N 01°13.5926'E 53°25.5009'N 01°13.5926'E 53°25.5008'N 01°08.2098'E 53°26.0841'N 01°08.2098'E 53°27.4727'N 01°06.5612'E 53°27.4727'N 01°06.5613'E	515/2	27/03/2013 - 30/09/2014 For 12 Weeks	

**For further information, please contact:** Ian Taylor, Westminster Gravels Ltd, Tel: +44(0)1489 885 933 email: [ian.taylor@boskalis.com](mailto:ian.taylor@boskalis.com)

27 March 2014 | Issue 07

Area 3

### Marine Licence

First Published: 25 March 2014 | **Latest Updated: 25 March 2014**

Renewed Marine Licence for Marine Aggregate Dredging – Area 508

On behalf of Britannia Aggregates Ltd Limited, this is to advise that a Marine Licence for marine aggregate dredging has recently been issued by the Marine Management Organisation (MMO) to allow continuation of dredging on Area 508 (formally Area 108/3).



It is anticipated that operations will commence on or after 1st April 2014 within the coordinates listed below. The duration of the Licence is 15 years.

As required by the Fisheries Code of Practice, Masters of Dredging vessels will call up on VHF 16 when approaching the dredging area at a range of 10nm (approximately 1 hour before operations are to commence) and will provide an estimated time of arrival on the area and position of operation. A VHF working channel will be established between the dredger and fishing vessel(s) if required.

#### Marine Licence Boundary

Area 508	
51° 45.0340'N	01° 39.5440'E
51° 42.0280'N	01° 39.5540'E
51° 42.0277'N	01° 33.2949'E
51° 45.0275'N	01° 37.9610'E
51° 45.6580'N	01° 38.3890'E
51° 45.0340'N	01° 39.5440'E

For further information, please contact: Richard Fifield, Britannia Aggregates Ltd, Tel: 01474 351130 email: [Richard.fifield@brett.co.uk](mailto:Richard.fifield@brett.co.uk)

27 March 2014 | Issue 07


Area 3

### Marine Licence

First Published: 25 March 2014 | **Latest Updated: 25 March 2014**

#### New Marine licence for Marine Aggregate Dredging

On behalf of Hanson Aggregates Marine Limited this notice is to advise that a Marine Licence for marine aggregate dredging has recently been issued by the Marine Management Organisation (MMO) for the existing marine aggregate extraction Area 106 and new marine aggregate extraction Area 400 (adjacent to Area 106) (Humber region).



It is anticipated that operations will commence on or after 1st April 2014 and the licence is valid until 2035.

As required by the Fisheries Code of Practice, Masters of Dredging vessels will call up on VHF Channel 16 when approaching the dredging area at a range of 10 nm (approximately 1 hour before operations are to commence) and will provide an estimated time of arrival on the area and position of operation. A VHF working channel will be established between the dredger and fishing vessel(s) if required.

#### Marine Licence Boundaries

Area 106/1	Area 106/2	Area 106/3
53°26.5168'N 00°29.1302'E	53°25.7180'N 00°35.0399'E	53°25.4879'N 00°29.4609'E
53°25.9634'N 00°29.3081'E	53°24.9861'N 00°36.8363'E	53°23.3505'N 00°30.1469'E
53°26.2639'N 00°31.1062'E	53°25.8920'N 00°37.3428'E	53°21.9173'N 00°30.8969'E
53°25.8619'N 00°32.1755'E	53°26.2339'N 00°36.6189'E	53°21.9173'N 00°35.1465'E
53°26.5181'N 00°34.1760'E	53°26.1380'N 00°35.9232'E	53°24.5601'N 00°36.5989'E
53°26.5168'N 00°29.1302'E	53°25.7180'N 00°35.0399'E	53°24.4401'N 00°35.5641'E
		53°24.6621'N 00°34.1790'E
		53°25.1540'N 00°32.1850'E
		53°25.2020'N 00°30.6848'E
		53°25.4879'N 00°29.4609'E

Area 400
53°22.8004'N 00°25.2308'E
53°21.9839'N 00°25.8307'E
53°21.9505'N 00°25.8641'E
53°21.9668'N 00°25.9641'E
53°21.9173'N 00°30.8969'E
53°23.3505'N 00°30.1469'E
53°23.7865'N 00°30.0075'E
53°22.8004'N 00°25.2308'E

**For further information, please contact:** Louise Mann, Hanson Aggregates Marine Ltd, Tel: 023 8082 8256 email: Louise.mann@hanson.biz

27 March 2014 | Issue 07

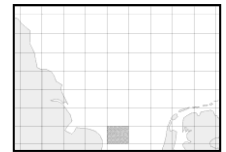
Area 3

### Marine Licence

First Published: 25 March 2014 | **Latest Updated: 25 March 2014**

New Marine licence for Marine Aggregate Dredging

On behalf of Hanson Aggregates Marine Limited this notice is to advise that Marine Licences for marine aggregate dredging have recently been issued by the Marine Management Organisation (MMO) for existing marine aggregate extraction Areas 212, 240, 328, 242-361 and 401/2 (Anglian region).



It is anticipated that operations will commence on or after 1st April 2014 and the licences are valid until 2035.

As required by the Fisheries Code of Practice, Masters of Dredging vessels will call up on VHF Channel 16 when approaching the dredging area at a range of 10 nm (approximately 1 hour before operations are to commence) and will provide an estimated time of arrival on the area and position of operation. A VHF working channel will be established between the dredger and fishing vessel(s) if required.

#### Marine Licence Boundaries

Area 212	Area 240	Area 242
52°38.4900'N 01°59.3904'E	52°34.8730'N 01°53.0742'E	52°34.9892'N 02°05.7897'E
52°38.4900'N 02°00.6540'E	52°34.8731'N 01°55.8906'E	52°34.3233'N 02°10.1893'E
52°37.8060'N 02°00.5232'E	52°37.8731'N 01°59.8902'E	52°31.4235'N 02°03.0901'E
52°37.0380'N 02°00.5232'E	52°33.5398'N 01°59.8861'E	52°33.4873'N 02°04.6518'E
52°37.0740'N 01°59.7072'E	52°33.1232'N 01°55.3907'E	52°33.5233'N 02°05.0228'E
52°37.8240'N 01°59.7732'E	52°31.2234'N 01°55.3908'E	52°33.7093'N 02°05.0068'E
52°37.8420'N 01°59.2524'E	52°31.1698'N 01°53.2902'E	52°33.7393'N 02°04.8438'E
52°38.4900'N 01°59.3904'E	52°34.8730'N 01°53.0742'E	52°34.9892'N 02°05.7897'E

Area 361 A	Area 361 B	Area 361 C
52°34.1563'N 02°04.4298'E	52°33.4733'N 02°04.3899'E	52°33.1063'N 02°03.6782'E
52°34.9892'N 02°05.7897'E	52°33.4873'N 02°04.6518'E	52°33.0679'N 02°03.8785'E
52°33.7393'N 02°04.8438'E	52°32.9436'N 02°04.2400'E	52°33.0234'N 02°03.8729'E
52°34.1733'N 02°04.9728'E	52°33.4733'N 02°04.3899'E	52°32.9436'N 02°04.2400'E
52°34.1563'N 02°04.4298'E		52°32.1581'N 02°03.6457'E
		52°33.1063'N 02°03.6782'E

Area 328 A	Area 328 B	Area 328 C
52°38.8388'N 02°02.8568'E	52°35.5231'N 01°59.8902'E	52°34.0902'N 01°59.8903'E
52°34.3233'N 02°10.1893'E	52°35.5231'N 02°02.0230'E	52°34.0562'N 02°00.5232'E
52°34.3233'N 02°02.7897'E	52°34.8562'N 02°01.9900'E	52°33.9402'N 02°00.6732'E
52°34.4132'N 02°03.5079'E	52°34.8562'N 02°02.1570'E	52°34.1562'N 02°01.6401'E
52°36.0061'N 02°03.6568'E	52°34.5902'N 02°02.1400'E	52°33.9352'N 02°01.6241'E
52°36.0400'N 02°02.7899'E	52°34.5902'N 02°02.0400'E	52°33.7232'N 02°00.7902'E
52°36.6060'N 02°02.8399'E	52°34.6902'N 02°01.8570'E	52°33.6232'N 02°00.7902'E
52°36.6380'N 02°02.3539'E	52°34.8731'N 02°01.6571'E	52°33.5572'N 01°59.8903'E
52°38.8388'N 02°02.8568'E	52°35.0901'N 02°01.6731'E	52°34.0902'N 01°59.8903'E
	52°35.9231'N 02°01.5401'E	
	52°34.9401'N 02°01.2071'E	
	52°35.0061'N 02°00.3902'E	
	52°35.1401'N 01°59.8902'E	

For further information, please contact: Louise Mann, Hanson Aggregates Marine Ltd, Tel: 023 8082 8256 email: Louise.mann@hanson.biz

27 March 2014 | Issue 07

Area 3

### Marine Licence

First Published: 13 March 2014 | **Latest Updated: 13 March 2014**

New Marine licence for Marine Aggregate Dredging

On behalf of Northwood Fareham Ltd and Volker Dredging Limited, this is to advise that a Marine Licence for marine aggregate dredging has recently been issued by the Marine Management Organisation (MMO) to allow continuation of dredging on Area 351.



It is anticipated that operations will commence on or after 1st April 2014 and both the northern and southern areas will be available simultaneously. The duration of the Licence is 15 years.

As required by the Fisheries Code of Practice, Masters of Dredging vessels will call up on VHF 16 when approaching the dredging area at a range of 10nm (approximately 1 hour before operations are to commence) and will provide an estimated time of arrival on the area and position of operation. A VHF working channel will be established between the dredger and fishing vessel(s) if required.

#### Marine Licence Boundary

##### Area 351 – Northern Area

50° 38.531'N	00° 56.168'W
50° 38.531'N	00° 53.090'W
50° 38.000'N	00° 53.084'W
50° 38.000'N	00° 55.063'W
50° 38.531'N	00° 56.168'W

##### Area 351 – Southern Area

50° 38.000'N	00° 53.084'W
50° 38.000'N	00° 55.063'W
50° 37.722'N	00° 54.466'W
50° 37.503'N	00° 55.126'W
50° 37.059'N	00° 55.613'W
50° 36.830'N	00° 56.206'W
50° 36.830'N	00° 54.252'W
50° 35.481'N	00° 53.487'W
50° 37.481'N	00° 53.084'W
50° 38.000'N	00° 53.084'W

For further information, please contact: Ian Taylor, Northwood Fareham Ltd, Tel: 01489 885933 email: [iantaylor@boskalis.co.uk](mailto:iantaylor@boskalis.co.uk)  
Will Drake, Volker Dredging Ltd, Tel: 01227 829000 email: [will.drake@brett.co.uk](mailto:will.drake@brett.co.uk)

27 March 2014 | Issue 07

Area 3

### Notice to Fishermen

First Published: 13 March 2014 | **Latest Update: 13 March 2014**

#### East Coast Dredging/Fisheries Liaison – Issues Update Q1 2014

As a result of discussions at previous East Coast Dredging/Fisheries Liaison Committee meetings, a decision was taken to trial some alternative arrangements from June 2012 onwards.

These would see a single annual liaison committee meeting taking place during the summer (June/July), with the traditional winter meeting replaced by a written Issues Update which would be circulated electronically. The production of the Issues Update and its circulation would be coordinated by the British Marine Aggregate Producers Association.

The thinking behind this change was that the lines of communication and contacts were now sufficiently well developed to allow any site specific liaison issues to be addressed on a bi-lateral basis. As a consequence, the committee had evolved towards a platform to report updated general information against standing agenda items. Rather than holding a winter meeting for this purpose, it was agreed that these updates could potentially be achieved equally well via a written report.

Following discussions at the liaison committee meeting which took place on the 27th June 2013, it was agreed to continue with this approach. The second of these Issues Updates is therefore now available via the links below, together with a separate document provided by MMO which provide an update on the status of all marine aggregate licences and applications in the Eastern region.

The usefulness and effectiveness of this approach will be reviewed at the next formal meeting of the liaison committee, which will be arranged to take place at a suitable East coast venue in June/July 2014. Details of the venue and timing will be circulated 8 weeks prior to the meeting date.

The marine aggregate industry are committed to maintaining the levels of liaison and engagement with the commercial fishing sector. Therefore if any issues arise outside of the established liaison committee meeting cycle that are unable to be resolved through bi-lateral discussions, there is the option to arrange issue-specific meetings to address these.

Equally, if there are any comments on the information provided in the Issues Review, or suggestions for other information that could usefully be included, these should be sent to [bmapa@mineralproducts.org](mailto:bmapa@mineralproducts.org) so they can be considered at the summer liaison meeting.

[East Coast Dredging/Fisheries Liaison - Issues Update Q1 2014](#)

[East Coast Licensed Area Summary Tables Q1 2014](#)

*For further information on these charts can be obtained by contacting: [bmapa@mineralproducts.org](mailto:bmapa@mineralproducts.org)*

First Published: 26 February 2014 | **Latest Update: 26 February 2014**

#### Regional Active Dredge Area Charts – Issue 23 now available

Regional Active Dredge Area (RADA) charts are routinely produced by the British Marine Aggregate Producers Association (BMAPA) and The Crown Estate on a bi-annual basis (charts are dated 31st January and 31st July) to show where dredging operations are currently permitted within existing marine aggregate production licences.

Areas where dredging is permitted are monitored through the approved Electronic Monitoring System (EMS) that is required to be installed on every marine aggregate dredger operating in UK waters.

Issue 23 of these charts (dated 31st January 2014) is now available to be downloaded from [http://www.bmapa.org/issues/other\\_sea\\_users.php](http://www.bmapa.org/issues/other_sea_users.php)

The need for working areas within production licences can be defined through existing licence conditions or through individual marine aggregate operators' voluntary management arrangements. Any changes in area or zone from the previous issue (dated 31st July 2013) will be highlighted in red.

*For further information on these charts can be obtained by contacting: [bmapa@mineralproducts.org](mailto:bmapa@mineralproducts.org)*

27 March 2014 | Issue 07

Area 3

### Marine Licence

First Published: 13 February 2014 | **Latest Updated: 13 February 2014**

New Marine licence for Marine Aggregate Dredging

On behalf of Hanson Aggregates Marine Limited this notice is to advise that a Marine Licence for trial cargos for marine aggregate dredging has recently been issued by the Marine Management Organisation (MMO) for a new area (Area 492, Sole Pit).



It is anticipated that operations will commence on or after 18th February 2014 and the trial cargos will be completed before 13th April 2014.

As required by the Fisheries Code of Practice, Masters of Dredging vessels will call up on VHF Channel 16 when approaching the dredging area at a range of 10 nm (approximately 1 hour before operations are to commence) and will provide an estimated time of arrival on the area and position of operation. A VHF working channel will be established between the dredger and fishing vessel(s) if required.

<i>Marine Licence Boundary</i>	
53° 35.946'N	01° 30.412'E
53° 31.601'N	01° 29.326'E
53° 31.146'N	01° 31.524'E
53° 31.160'N	01° 34.069'E
53° 36.031'N	01° 33.345'E
53° 36.295'N	01° 32.072'E
53° 35.946'N	01° 30.412'E

For further information, please contact: Louise Mann, Hanson Aggregates Marine Ltd, Tel: 023 8082 8256 email: Louise.mann@hanson.biz



27 March 2014 | Issue 07


Area 4

### Survey Activity

First Published: 25 March 2014 | **Latest Update: 25 March 2014**

#### Dredging – SW Isle of Wight

This is a notification of continued dredging activity by Hanson Aggregates Marine Ltd and Lafarge Tarmac Marine Ltd in an existing aggregate dredging licence area known as Area 127, SW of the Isle of Wight. The dredging activity will continue under new MMO 15 year marine licences commencing on 1st April 2014. There will be various aggregate dredgers continuing to operate within Area 127, as before. In addition the marine licences allow seabed sampling using grabs and vibrocorers and sampling surveys will take place within area 127 in the coming months.

Company, Vessel & Call Sign	Area Covered	Site Investigation Areas	Start Timeframe & Duration	Area
Hanson Aggregates Marine Limited Lafarge Tarmac Marine Ltd	50°36.1813'N 01°45.1843'W 50°36.7313'N 01°43.1845'W 50°34.5982'N 01°40.8847'W 50°34.4315'N 01°43.2844'W	127	01/04/2013	

**For further information, please contact:**

Louise Mann, Hanson Aggregates Marine Ltd, Tel: 023 8082 8256 email: [Louise.Mann@hanson.biz](mailto:Louise.Mann@hanson.biz)

Andrew Bellamy, Tarmac Marine Dredging Ltd, Tel: 01243 817243, email: [Andrew.bellamy@tarmac.co.uk](mailto:Andrew.bellamy@tarmac.co.uk)

27 March 2014 | Issue 07

Area 4

### Marine Licence

First Published: 05 December 2013 | **Latest Updated: 05 December 2013**

New Marine licence for Marine Aggregate Dredging

On behalf of CEMEX UK Marine Limited, this is to advise that a Marine Licence for marine aggregate dredging has recently been issued by the Marine Management Organisation (MMO) to allow continuation of dredging on Area 137.



It is anticipated that operations will commence on or after 1st January 2014 and the duration of the Licence is 15 years.

As required by the Fisheries Code of Practice, Masters of Dredging vessels will call up on VHF 16 when approaching the dredging area at a range of 10nm (approximately 1 hour before operations are to commence) and will provide an estimated time of arrival on the area and position of operation. A VHF working channel will be established between the dredger and fishing vessel(s) if required.

**Marine Licence Boundary**

50° 35.831'N	01° 35.085'W
50° 35.831'N	01° 29.728'W
50° 35.257'N	01° 30.033'W
50° 34.665'N	01° 32.588'W
50° 34.298'N	01° 35.086'W

**Initial Active Dredge Zone**

50° 35.328'N	01° 34.944'W
50° 35.412'N	01° 34.602'W
50° 35.478'N	01° 32.640'W
50° 35.646'N	01° 31.974'W
50° 35.766'N	01° 31.668'W
50° 35.544'N	01° 30.960'W
50° 35.526'N	01° 30.648'W
50° 35.274'N	01° 30.018'W
50° 35.208'N	01° 30.306'W
50° 35.050'N	01° 31.482'W
50° 34.500'N	01° 34.878'W
50° 34.680'N	01° 34.866'W

For further information, please contact: Joe Holcroft, CEMEX UK Ltd, Tel: 023 8072 0217 email: [Joseph.holcroftj@cemex.com](mailto:Joseph.holcroftj@cemex.com).

27 March 2014 | Issue 07

Area 4

### Marine Licence

First Published: 05 December 2013 | **Latest Updated: 11 December 2013**

New Marine licence for Marine Aggregate Dredging

On behalf of CEMEX UK Marine Limited and Volker Dredging Limited, this is to advise that a Marine Licence for marine aggregate dredging has recently been issued by the Marine Management Organisation (MMO) to allow continuation of dredging on Area 340.



It is anticipated that operations will commence on or after 1st January 2014 and the duration of the Licence is 15 years.

As required by the Fisheries Code of Practice, Masters of Dredging vessels will call up on VHF 16 when approaching the dredging area at a range of 10nm (approximately 1 hour before operations are to commence) and will provide an estimated time of arrival on the area and position of operation. A VHF working channel will be established between the dredger and fishing vessel(s) if required.

#### Marine Licence Boundary

50° 36.155'N 01° 04.238'W
50° 36.478'N 01° 03.687'W
50° 36.482'N 01° 00.784'W
50° 36.007'N 01° 00.583'W
50° 35.902'N 01° 00.106'W
50° 34.032'N 01° 00.089'W
50° 34.032'N 01° 01.389'W
50° 35.724'N 01° 03.926'W
50° 36.155'N 01° 04.238'W

#### Initial Active Dredge Zone

50° 36.478'N 01° 03.687'W
50° 36.482'N 01° 00.784'W
50° 35.851'N 01° 00.669'W
50° 35.849'N 01° 00.106'W
50° 35.456'N 01° 00.104'W
50° 35.492'N 01° 02.822'W
50° 35.779'N 01° 02.807'W
50° 35.839'N 01° 04.009'W
50° 36.155'N 01° 04.238'W
50° 36.478'N 01° 03.687'W

For further information, please contact: Joe Holcroft, CEMEX UK Ltd, Tel: 023 8072 0217 email: [Joseph.holcroftj@cemex.com](mailto:Joseph.holcroftj@cemex.com), Will Drake, Volker Dredging Ltd, Tel: 01202 606353 email: [Will.Drake@brett.co.uk](mailto:Will.Drake@brett.co.uk)

27 March 2014 | Issue 07

Area 4

### Marine Licence

First Published: 11 February 2013 | **Latest Updated: 11 February 2013**

#### S.East of St. Catherine's Point – New Marine licence for Marine Aggregate Dredging

On behalf of CEMEX UK Marine Limited, this is to advise that a Marine Licence for marine aggregate dredging has recently been issued by the Marine Management Organisation (MMO) for a previously dredged area (Area 407, south east of St Catherine's Point).



It is anticipated that operations will commence on or after 14th March 2013 and the duration of the Licence is 15 years.

As required by the Fisheries Code of Practice, Masters of Dredging vessels will call up on VHF Channel 16 when approaching the dredging area at a range of 10 nm (approximately 1 hour before operations are to commence) and will provide an estimated time of arrival on the area and position of operation. A VHF working channel will be established between the dredger and fishing vessel(s) if required.

Marine Licence Boundary	
50° 28.0325'N	01° 06.0879'W
50° 29.7322'N	01° 04.0880'W
50° 29.7321'N	01° 02.0882'W
50° 28.0325'N	01° 03.0883'W
50° 26.7325'N	01° 03.0881'W
50° 26.0325'N	01° 02.0883'W
50° 24.0327'N	01° 02.0884'W
50° 24.0329'N	01° 06.0876'W
50° 28.0325'N	01° 06.0879'W

Active Dredging Zone	
50° 26.0330'N	01° 04.7710'W
50° 26.0330'N	01° 05.8380'W
50° 27.0330'N	01° 05.8380'W
50° 28.0330'N	01° 05.2210'W
50° 28.0330'N	01° 04.1380'W
50° 27.0330'N	01° 04.7710'W
50° 26.0330'N	01° 04.7710'W

For further information, please contact: Joe Holcroft, CEMEX UK Ltd, Tel: 023 8072 0217 email: [Joseph.holcroftj@cemex.com](mailto:Joseph.holcroftj@cemex.com).

27 March 2014 | Issue 07


Area 5

### Survey Activity

First Published: 31 January 2013 | **Latest Update: 31 January 2013**

#### Dredging – Holm Sands Bristol Channel

On behalf of CEMEX UK Marine Limited, Hanson Aggregates Marine Limited and Tarmac Marine Dredging Limited, this is to advise that dredging operations will resume on marine aggregate extraction Area 377, 379, 381 - Holm Sands commencing on or after 1st February 2013 and subject to a Marine Licence (granted under the Marine and Coastal Access Act, 2009) being approved. The duration of the licence applied for is 15 months.

Company, Vessel & Call Sign	Area Covered	Area Covered	Site Investigation Areas	Start Timeframe & Duration	Area
Cemex UK Marine Ltd Hanson Aggregates Marine Limited Tarmac Marine Dredging Limited MPV Morven MBFQ6	51°20.8443'N 03°13.3108'W	51°22.2258'N 03°07.1515'W	377 379 381	01/02/2013 - 01/05/2014  For 15 Months	
	51°21.1555'N 03°12.8389'W	51°21.9055'N 03°07.1437'W			
	51°21.1586'N 03°12.5344'W	51°21.4919'N 03°08.4513'W			
	51°21.2719'N 03°12.3833'W	51°21.3854'N 03°08.5857'W			
	51°21.6628'N 03°10.8207'W	51°21.1977'N 03°09.1591'W			
	51°21.6671'N 03°10.3838'W	51°20.9957'N 03°11.1084'W			
	51°21.9520'N 03°09.0146'W	51°20.7214'N 03°11.4026'W			
	51°22.0768'N 03°08.8755'W	51°20.4094'N 03°12.9607'W			
	51°22.2593'N 03°07.9778'W				

**For further information, please contact:**

Graham Singleton, CEMEX UK Marine Ltd, Tel: 023 8072 01212 email: [Graham.singleton@cemex.com](mailto:Graham.singleton@cemex.com)

Nigel Griffiths, Hanson Aggregates Marine Ltd, Tel: 023 8082 8257 email: [Nigel.griffiths@hanson.com](mailto:Nigel.griffiths@hanson.com)

Andrew Bellamy, Tarmac Marine Dredging Ltd, Tel: 01243 817243, email: [Andrew.bellamy@tarmac.co.uk](mailto:Andrew.bellamy@tarmac.co.uk)