

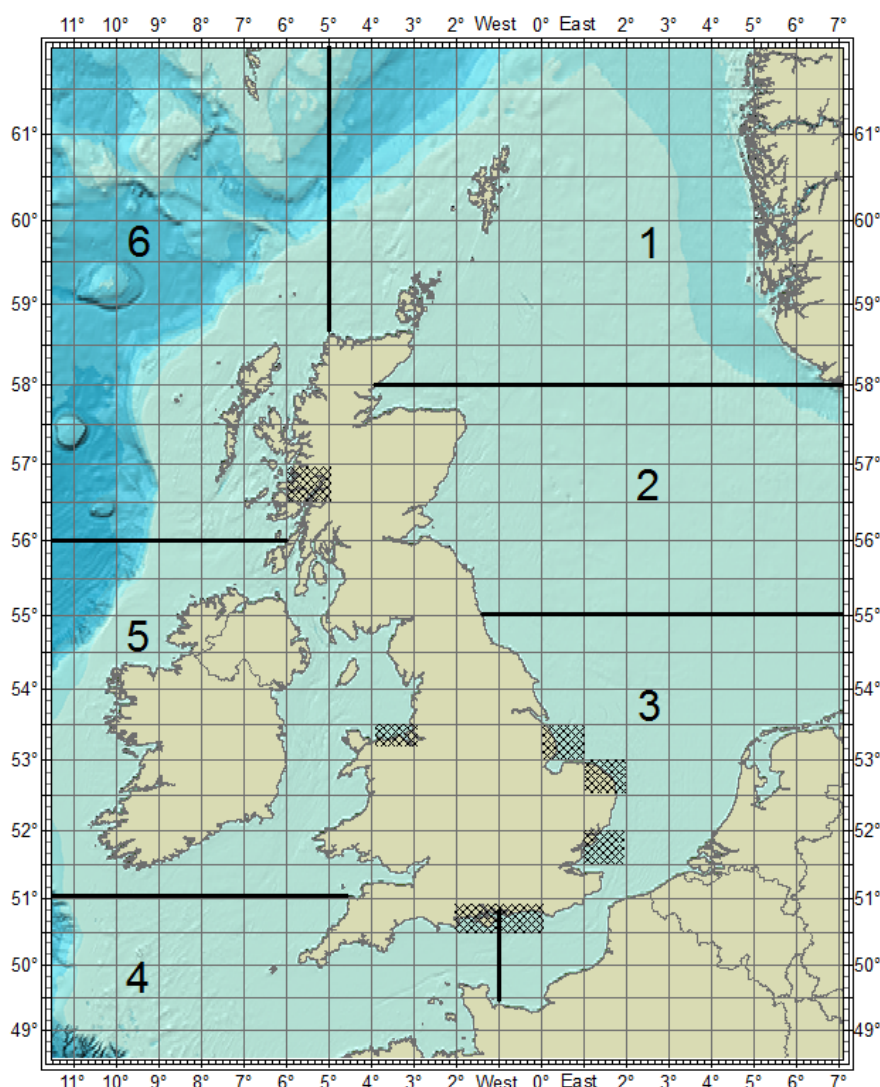
Kingfisher Bulletin

Offshore News

07 September 2017 | Issue 18

Offshore Marine Aggregates

Shaded blocks indicate activity.



What's inside?

New Hazards (p.3)

Area 1

N.A

Area 2

N.A

Area 3 (p.4-6)

1. Survey Activity

Area 4 (p.7)

1. Notice to Fishermen

Area 5 (p.8-9)

1) Survey Activity

Area 6

N.A

Extra...

N.A

Support

The Kingfisher Bulletin is provided by the Kingfisher Information Service of Seafish, to promote the awareness of offshore hazards to fishing, new structures and zones and conflicting offshore operations. Support for the production of aggregate industry information is received from the British Marine Aggregate Producers Association (BMAPA) and The Crown Estate.



Information




Information contained within the Kingfisher Bulletin comes from a variety of sources, although is in the majority, supplied directly to Kingfisher from the offshore operating industry, or government licensing authorities.


Coordinates within the Kingfisher Bulletin are converted into World Geodetic System 1984 (WGS84) and displayed as degrees, minutes and decimal minutes, to three decimal places (ddd°mm.mmm'). Route or boundary coordinates may be simplified for ease of use.


Disclaimer and Limitation of Liability



Whilst reasonable steps have been taken to ensure its accuracy, the data contained in this Bulletin ("Bulletin Data") is not verified. Neither Seafish nor British Marine Aggregate Producers Association or The Crown Estate (together the "Parties" and each a "Party") makes any warranty, express or implied, as to accuracy, completeness or suitability for any particular purpose of the Bulletin Data. Except for any liability which cannot be excluded or limited by applicable law, none of the Parties shall have any liability to You, meaning any person, firm, partnership, corporate body or any other legal person receiving or otherwise using, or benefitting from the use of, Bulletin Data for any damage or losses (including indirect, incidental, special or consequential loss or damage) caused by any: (i) use of the Bulletin Data, or (ii) error or omission in the Bulletin Data. Notwithstanding the foregoing exclusion of liability, in the event that any of the Parties are found liable to You, then the Parties' entire liability in such event, whether in contract, delict (including negligence) or otherwise, shall not exceed £1,000. The Admiralty Notices to Mariners should also be consulted.

New Hazards

Area 1		Hazard List			
Hazard Type	Position	Issue Date	Contact Details	Map	
Pipeline Span Length 21m Height 2m	60°54.521'N 001°37.699'E	24 Aug 2017	jonathan.hoare@cnrl.com		
Obstruction from Well 9/27-4	59°00.306'N 001°17.721'E	11 July 2017	rawe@staoil.com		
AXS Bundle Span – Alba Field 10m span length and 0.8m span depth	58°02.592'N 001°05.106'E to 58°02.607'N 001°05.088'E	29 June 2017	pat.dasgupta@chevron.com		

Area 2		Hazard List			
Hazard Type	Position	Issue Date	Contact Details	Map	
A Tidal Gauge System, 1m x 1m base plate, 40kg	57°04.674'N 002°04.542'E	10 Aug 2017	nick.strachan@uk.bp.com		

Area 3		Hazard List			
Hazard Type	Position	Issue Date	Contact Details	Map	
Wreck of MV Ella	52°23.640'N 001°48.960'E	11 July 2017	lee.cornwell@innogy.com		

Area 5		Hazard List			
Hazard Type	Position	Issue Date	Contact Details	Map	
2 x pipeline spans 2 metres high and 16 metres and 12 metres long	54°59.484'N 005°13.235'W	25 July 2017	kingfisher@seafish.co.uk		
Potential Seabed Obstruction	51°42.600'N 008°11.214'W 51°41.622'N 008°10.739'W 51°41.327'N 008°11.466'W 51°41.778'N 008°11.941'W	30 June 2017	navwarnings@btconnect.com		

The Hazard List is a collection of potential fishing hazards supplied to Kingfisher from across all offshore industries. Potential hazards will be listed for 6 months.

Regional Active Dredge Area Charts – Issue 30 now available

Regional Active Dredge Area (RADA) charts are routinely produced by the British Marine Aggregate Producers Association (BMAPA) and The Crown Estate on a bi-annual basis (charts are dated 31st January and 31st July) to show where dredging operations are currently permitted within existing marine aggregate production licences.

Areas where dredging is permitted are monitored through the approved 'black box' Electronic Monitoring System (EMS) that is required to be installed on every marine aggregate dredger operating in UK waters.

Issue 30 of these charts (dated 31st July 2017) is now available to be downloaded from http://www.bmapa.org/issues/other_sea_users.php

The need for working areas within production licences can be defined through existing licence conditions or through individual marine aggregate operators' voluntary management arrangements.

Any changes in the coordinates for licence areas or active zones from the previous issue (dated 31st January 2017) will be highlighted in red.

Further information on these charts can be obtained by contacting bmapa@mineralproducts.org

Seabed Activity

First Published: 13 July 2017 | Latest Update: 07 September 2017

Marine Licence – Outer Thames Estuary Area 501

On behalf of Westminster Gravels Limited this Notice is to advise that a new Marine Licence L/2017/00121/1 has recently been issued by the Marine Management Organisation for Area 501 located in the Outer Thames Estuary.



Area 501 is defined by the following WGS84 co-ordinates in the table below.

Area 501	
51°36.851'N	002°14.502'E
51°38.809'N	002°17.031'E
51°40.435'N	002°18.350'E
51°42.068'N	002°20.930'E
51°42.334'N	002°20.058'E
51°40.694'N	002°16.610'E
51°36.609'N	002°10.610'E
51°36.818'N	002°09.740'E
51°40.082'N	002°13.584'E
51°41.973'N	002°13.985'E
51°35.233'N	002°06.954'E
51°36.349'N	002°12.001'E

Dredging Area 501 is delayed in August. Dredging due to commence later in September

. As required by the Fisheries Code of Practice, Masters of Dredging vessels will call up on VHF 16 when approaching the dredging area at a range of 10nm (approximately 1 hour before operations are to commence) and will provide an estimated time of arrival on the area and position of operation. A VHF working channel will be established between the dredger and fishing vessel(s) if required.

For further information, please contact: Ian Taylor, Westminster Gravels Limited, 01489 885933 or email ian.taylor@boskalis.com

Eastern English Channel – Colbart Area

On behalf of Westminster Gravels Limited, this notice is to advise that a bathymetric and geophysical survey is due to be undertaken within Marine Aggregate Prospecting Licence Colbart Area using contractor GEOxyz Limited. The survey will be carried out within the area



50°48.499'N 001°15.461'E
50°53.800'N 001°16.798'E
50°54.675'N 001°17.328'E
50°55.279'N 001°18.057'E
50°56.831'N 001°20.127'E
50°57.362'N 001°20.706'E
50°57.277'N 001°21.521'E
50°59.132'N 001°24.584'E
50°59.105'N 001°22.217'E
50°57.049'N 001°19.538'E
50°55.927'N 001°18.084'E
50°54.711'N 001°15.022'E
50°53.715'N 001°14.462'E
50°52.963'N 001°14.703'E
50°51.739'N 001°14.758'E
50°50.182'N 001°14.177'E
50°50.844'N 001°10.265'E
50°49.331'N 001°10.112'E
50°49.188'N 001°13.056'E

The data collection will take approximately will commence towards the end of September 2017 and is planned, subject to weather to be completed in one or phases by the end of 2017.

For further information, please contact: Ian Taylor, Westminster Gravels Limited, 01489 885933 or email ian.taylor@boskalis.com or Mike Sherlock, GEOxyz Limited 44 (0)7973 719483

Survey – Area 473, 474, Inner OTE (A1) Outer OTE(C1)

On behalf of Hanson Aggregates Marine Ltd this notice is to advise that a vibrocore sampling campaign is due to commence shortly in existing marine aggregate extraction Areas 473 & 474 in the Eastern English Channel region and pre-application Areas “Inner OTE A1” and “Outer OTE C1” in the Outer Thames region.



It is anticipated that operations will commence on or after 27th August 2017 and take approximately 3 months to complete (weather dependant).

As required by the Fisheries Code of Practice, Masters of vessels will call up on VHF Channel 16 when approaching the dredging area at a range of 10 nm (approximately 1 hour before operations are to commence) and will provide an estimated time of arrival on the area and position of operation. A VHF working channel will be established between the vessel and fishing vessel(s) if required.

Area 473 East	Area 474 East	Inner OTE (A1)
50°30.078'N 000°24.041'E	50°27.533'N 000°40.006'E	51°30.565'N 001°26.182'E
50°30.330'N 000°25.336'E	50°28.533'N 000°45.668'E	51°31.914'N 001°26.178'E
50°30.374'N 000°25.390'E	50°28.177'N 000°45.730'E	51°33.346'N 001°26.142'E
50°30.685'N 000°26.987'E	50°27.045'N 000°39.379'E	51°34.427'N 001°28.152'E
50°30.126'N 000°27.296'E	50°27.168'N 000°39.341'E	51°34.427'N 001°30.300'E
50°30.087'N 000°27.196'E	50°27.368'N 000°39.636'E	51°32.527'N 001°33.000'E
50°29.856'N 000°27.324'E	50°27.533'N 000°40.006'E	51°31.278'N 001°33.673'E
50°29.846'N 000°27.449'E		51°30.639'N 001°33.177'E
50°29.518'N 000°27.629'E	Area 474 Central	
50°29.469'N 000°27.351'E	50°27.567'N 000°30.258'E	
50°29.535'N 000°27.023'E	50°28.367'N 000°34.582'E	
50°29.680'N 000°26.788'E	50°28.086'N 000°34.598'E	
50°29.499'N 000°25.873'E	50°27.701'N 000°32.506'E	
50°29.506'N 000°25.717'E	50°27.696'N 000°32.403'E	
50°29.458'N 000°25.642'E	50°27.467'N 000°31.070'E	
50°29.107'N 000°23.776'E	50°27.410'N 000°30.779'E	
50°29.160'N 000°23.747'E	50°27.420'N 000°30.557'E	
50°29.563'N 000°24.299'E	50°27.383'N 000°30.298'E	
50°29.875'N 000°23.813'E	50°27.567'N 000°30.258'E	
50°30.078'N 000°24.041'E		
Area 473 West	Area 474 West	Outer OTE (C1)
50°27.779'N 000°18.114'E	50°24.718'N 000°21.938'E	51°39.575'N 001°40.792'E
50°28.469'N 000°21.671'E	50°25.450'N 000°26.771'E	51°38.076'N 001°40.140'E
50°27.959'N 000°21.956'E	50°25.017'N 000°26.755'E	51°34.721'N 001°26.142'E
50°27.869'N 000°21.536'E	50°24.437'N 000°23.264'E	51°32.527'N 001°36.566'E
50°27.714'N 000°21.592'E	50°24.657'N 000°23.188'E	51°32.527'N 001°35.123'E
50°27.599'N 000°21.022'E	50°24.882'N 000°23.020'E	51°35.488'N 001°37.381'E
50°27.770'N 000°21.201'E	50°24.810'N 000°22.546'E	51°35.583'N 001°37.451'E
50°27.828'N 000°21.226'E	50°24.611'N 000°22.889'E	51°35.751'N 001°37.633'E
50°27.885'N 000°21.213'E	50°24.399'N 000°23.040'E	51°36.275'N 001°38.094'E
50°27.909'N 000°21.104'E	50°24.302'N 000°22.455'E	51°37.082'N 001°38.823'E
50°27.914'N 000°20.950'E	50°24.718'N 000°21.938'E	51°37.525'N 001°39.104'E
50°27.906'N 000°20.861'E		51°37.826'N 001°39.211'E
50°27.885'N 000°20.759'E		51°38.129'N 001°39.167'E
50°27.838'N 000°20.666'E		
50°27.776'N 000°20.615'E		
50°27.538'N 000°20.718'E		
50°27.167'N 000°18.883'E		
50°27.779'N 000°18.114'E		

For further information, please contact: Louise Bridges, Hanson Aggregates, Tel: +44(0)2380 828256 email: louise.bridges@hanson.biz

Geophysical Survey – South Coast Region Area 500/3-4

On behalf of Tarmac Marine Ltd, this is to advise that a geophysical survey will be carried out for Areas 500/3-4, located south west of the Isle of Wight.



The survey operations are expected to start in August, using the vessel "Bibby Tethra" (Call sign – 2EGF8), with 24hr working planned.

Area 500/3		Area 500/4	
50°34.859'N	001°34.679'W	50°31.425'N	001°38.968'W
50°34.754'N	001°34.633'W	50°31.332'N	001°39.021'W
50°34.194'N	001°34.632'W	50°30.680'N	001°39.024'W
50°34.029'N	001°34.751'W	50°30.582'N	001°38.953'W
50°33.919'N	001°35.084'W	50°30.392'N	001°38.748'W
50°33.387'N	001°36.864'W	50°30.388'N	001°38.378'W
50°33.341'N	001°38.237'W	50°30.391'N	001°36.501'W
50°33.509'N	001°38.347'W	50°30.388'N	001°35.832'W
50°33.994'N	001°38.210'W	50°30.450'N	001°35.388'W
50°34.147'N	001°38.075'W	50°31.009'N	001°35.391'W
50°34.795'N	001°37.064'W	50°31.446'N	001°35.761'W
50°34.878'N	001°36.592'W	50°31.425'N	001°38.968'W
50°34.892'N	001°35.015'W		
50°34.859'N	001°34.679'W		

For further information, please contact: Edward Skinner, Tarmac, Tel: +44(0)1243 817214 email: Edward.skinner@tarmac.com

Geophysical and Grab Survey – South Coast Region

On behalf of the South Coast Dredging Association, this notice is to advise that a geophysical and benthic sampling campaign is due to commence shortly on the South Coast of England. Current date of commencement of operations is 8th May 2017 subject to existence of a suitable weather window.



The grab surveys will employ a Hamon grab to obtain seabed sediment samples. A drop down video system may also be employed at locations where grab surveys are unsuccessful in acquiring sediment samples. The work areas are focused around the aggregate dredging licence areas, with geophysical surveys extending up to 500 m beyond the limits of the licensed boundaries.

The grab survey works will be completed on the vessels 'Meriel D' (Call Sign 2BMQ7) and 'Wessex Explorer' (Call Sign 2WWE).

Survey activity will be finishing in Region 2 imminently and will then move eastwards to complete sampling in Region 3 and subsequently Region 4. The surveys will take approximately 6-8 weeks to complete, subject to weather. Further updates will be provided in this publication as the surveys progress.

REGION 1	REGION 2	REGION 3	REGION 4
50°39.077'N 001°47.775'W	50°42.176'N 001°00.584'W	50°43.649'N 000°40.398'W	50°45.894'N 000°30.491'E
50°38.421'N 001°35.699'W	50°40.069'N 000°47.651'W	50°45.687'N 000°29.105'W	50°49.077'N 000°39.288'E
50°36.327'N 001°26.779'W	50°31.788'N 000°52.547'W	50°43.945'N 000°16.341'W	50°46.235'N 000°42.710'E
50°33.004'N 001°25.011'W	50°21.432'N 001°04.831'W	50°41.333'N 000°12.876'W	50°40.999'N 000°38.058'E
50°31.049'N 001°48.398'W	50°21.609'N 001°10.120'W	50°34.878'N 000°23.889'W	50°38.751'N 000°28.565'E
	50°35.136'N 001°09.133'W	50°39.868'N 000°43.911'W	

For further information, please contact: Stuart Lowe, Regional Seabed Monitoring Programme Coordinator. Tel: 02380 381 945 or 07717 583 042, Email: rsmqc@marinespace.co.uk

Notice to Fishermen

First Published: 17 November 2016 | Latest Update: 17 November 2016

Hazard to Fishermen – Lost Dredge Suction Pipe



Please be aware that a dredge suction pipe has been lost from a vessel in the south east of Marine Aggregate Area 392/393. The pipe is approximately 28.5m in length, 0.5m in diameter and is lying flat on the seabed in an east southeast orientation.

Mid point: 53°26.943'N 03°24.6913'W



For further information, please contact: Graham Singleton, Tel: 02380 720212, Email: graham.singleton@cemex.com

Survey

First Published: 13 July 2017 | Latest Update: 13 July 2017

Survey – North West Region Area 457

On behalf of Westminster Gravels Limited, this notice is to advise that a bathymetric survey is due to be undertaken within Marine Aggregate Licence Area 457 using contractor James Fisher Marine Services.

The bathymetric survey will be carried out two sub regions within Area 457 and defined by the following co-ordinates

Area West	Area East
53°37.276'N 003°37.328'W	53°36.624'N 003°30.943'W
53°37.012'N 003°38.034'W	53°36.264'N 003°31.937'W
53°36.803'N 003°38.031'W	53°35.889'N 003°31.922'W
53°36.173'N 003°37.494'W	53°35.569'N 003°31.660'W
53°35.847'N 003°35.723'W	53°35.251'N 003°30.555'W
53°35.853'N 003°34.560'W	53°35.236'N 003°29.372'W
53°36.168'N 003°34.016'W	53°35.573'N 003°28.243'W
53°36.967'N 003°34.789'W	53°35.963'N 003°28.333'W
53°37.279'N 003°36.829'W	

The data collection will take approximately a week to complete and will be carried during the period 24/7/2017 – 29/10/2017.

For further information, please contact: Ian Taylor, Westminster Gravels Limited, 01489 885933 or email ian.taylor@boskalis.com

Survey

First Published: 13 July 2017 | Latest Update: 07 September 2017

Survey – Area 472 & 526

On behalf of CEMEX UK Marine Ltd, Tarmac Marine Ltd and Hanson Aggregates Marine Ltd this notice is to advise that a geophysical survey is due to commence shortly, on Areas 472 and 526.

It is anticipated that operations will commence on or after 1st September 2017 allowing a 2 month window for completion (weather dependant).

Area 472	Area 526
51°16.331'N 003°21.966'W	51°17.967'N 003°19.642'W
51°16.419'N 003°17.699'W	51°18.568'N 003°16.708'W
51°17.254'N 003°17.726'W	51°18.756'N 003°13.509'W
51°17.764'N 003°13.374'W	51°18.801'N 003°12.748'W
51°18.400'N 003°13.136'W	51°19.344'N 003°10.321'W
51°18.087'N 003°17.873'W	51°19.366'N 003°09.923'W
51°17.657'N 003°19.125'W	51°19.394'N 003°09.458'W
51°17.068'N 003°20.339'W	51°19.186'N 003°09.301'W
51°16.719'N 003°21.993'W	51°18.825'N 003°09.122'W
	51°18.323'N 003°09.837'W
	51°17.706'N 003°12.048'W
	51°17.711'N 003°12.480'W
	51°17.621'N 003°12.661'W
	51°17.591'N 003°12.792'W
	51°17.573'N 003°14.801'W
	51°17.045'N 003°18.327'W
	51°17.065'N 003°19.743'W
	51°17.245'N 003°20.101'W
	51°17.967'N 003°19.642'W

For further information, please contact: Joe Holcroft, CEMEX UK Marine Ltd, Tel: 023 8072 0217 email: joseph.holcroft@cemex.com

Survey – Area 472

On behalf of CEMEX UK Marine Ltd, Tarmac Marine Ltd and Hanson Aggregates Marine Ltd this notice is to advise that a grab sampling survey is due to commence shortly, on Areas 472.



It is anticipated that operations will commence on or after 1st September 2017 allowing a 2 month window for completion (weather dependant)

51°16.839'N	003°23.566'W	51°17.498'N	003°18.029'W
51°16.368'N	003°23.151'W	51°17.106'N	003°18.061'W
51°16.497'N	003°22.244'W	51°16.598'N	003°17.647'W
51°16.618'N	003°21.459'W	51°17.012'N	003°17.416'W
51°16.925'N	003°20.817'W	51°17.710'N	003°17.196'W
51°16.606'N	003°20.776'W	51°16.622'N	003°16.472'W
51°16.424'N	003°20.817'W	51°18.257'N	003°16.423'W
51°16.884'N	003°20.050'W	51°18.154'N	003°16.134'W
51°17.329'N	003°19.849'W	51°18.321'N	003°16.038'W
51°16.802'N	003°19.432'W	51°17.855'N	003°16.058'W
51°16.576'N	003°19.653'W	51°17.945'N	003°15.762'W
51°17.135'N	003°19.052'W	51°17.800'N	003°15.771'W
51°16.833'N	003°18.641'W	51°18.730'N	003°12.671'W
51°16.202'N	003°18.502'W	51°18.703'N	003°11.897'W
51°17.308'N	003°18.238'W	51°18.312'N	003°11.652'W
51°17.850'N	003°17.778'W		

For further information, please contact: Joe Holcroft, CEMEX UK Marine Ltd, Tel: 023 8072 0217 email: joseph.holcroft@cemex.com

Survey – Area 526

On behalf of CEMEX UK Marine Ltd, Tarmac Marine Ltd and Hanson Aggregates Marine Ltd this notice is to advise that a grab sampling survey is due to commence shortly, on Area 526.



It is anticipated that operations will commence on or after 1st September 2017 allowing a 2 month window for completion (weather dependant)

51°17.711'N	003°17.195'W	51°18.501'N	003°12.000'W	51°17.596'N	003°24.820'W
51°19.151'N	003°11.291'W	51°17.998'N	003°14.002'W	51°17.555'N	003°25.789'W
51°19.351'N	003°10.419'W	51°17.988'N	003°14.781'W	51°16.525'N	003°24.799'W
51°18.366'N	003°18.580'W	51°17.670'N	003°18.644'W	51°17.111'N	003°25.062'W
51°18.487'N	003°17.639'W	51°17.135'N	003°19.052'W	51°17.151'N	003°26.153'W
51°18.631'N	003°16.607'W	51°17.106'N	003°18.061'W	51°16.667'N	003°26.637'W
51°18.718'N	003°15.506'W	51°19.123'N	003°16.080'W	51°16.970'N	003°25.526'W
51°18.690'N	003°14.485'W	51°19.482'N	003°9.7486'W	51°17.091'N	003°24.577'W
51°18.754'N	003°13.225'W	51°18.845'N	003°9.3530'W	51°16.524'N	003°25.708'W
51°18.960'N	003°11.935'W	51°18.212'N	003°10.171'W	51°16.839'N	003°23.565'W
51°18.761'N	003°10.812'W	51°17.865'N	003°11.415'W	51°18.202'N	003°21.748'W
51°17.826'N	003°20.004'W	51°17.585'N	003°12.971'W	51°17.326'N	003°10.423'W
51°18.027'N	003°19.155'W	51°17.552'N	003°14.308'W	51°19.705'N	003°16.817'W
51°17.932'N	003°18.054'W	51°17.437'N	003°15.541'W	51°20.851'N	003°14.500'W
51°18.133'N	003°16.937'W	51°17.237'N	003°16.853'W	51°21.057'N	003°10.822'W
51°18.255'N	003°15.291'W	51°19.218'N	003°14.934'W	51°18.236'N	003°7.9179'W
51°18.148'N	003°13.282'W	51°19.097'N	003°13.721'W	51°20.030'N	003°8.4590'W
51°18.182'N	003°12.564'W	51°19.324'N	003°12.377'W	51°20.225'N	003°19.567'W
51°18.370'N	003°11.275'W	51°19.636'N	003°10.872'W	51°19.866'N	003°12.881'W
51°18.737'N	003°10.082'W	51°19.013'N	003°17.285'W	51°16.621'N	003°16.472'W
51°17.460'N	003°19.238'W	51°18.797'N	003°18.306'W	51°17.004'N	003°13.994'W
51°17.630'N	003°16.451'W	51°18.523'N	003°19.530'W	51°15.315'N	003°14.958'W
51°17.498'N	003°18.028'W	51°18.233'N	003°20.368'W	51°15.671'N	003°11.704'W
51°18.321'N	003°16.038'W	51°17.585'N	003°20.452'W	51°15.938'N	003°20.829'W
51°17.799'N	003°15.771'W	51°17.328'N	003°19.849'W	51°16.202'N	003°18.502'W
51°18.729'N	003°12.671'W	51°17.530'N	003°26.708'W		

For further information, please contact: Joe Holcroft, CEMEX UK Marine Ltd, Tel: 023 8072 0217 email: joseph.holcroft@cemex.com