

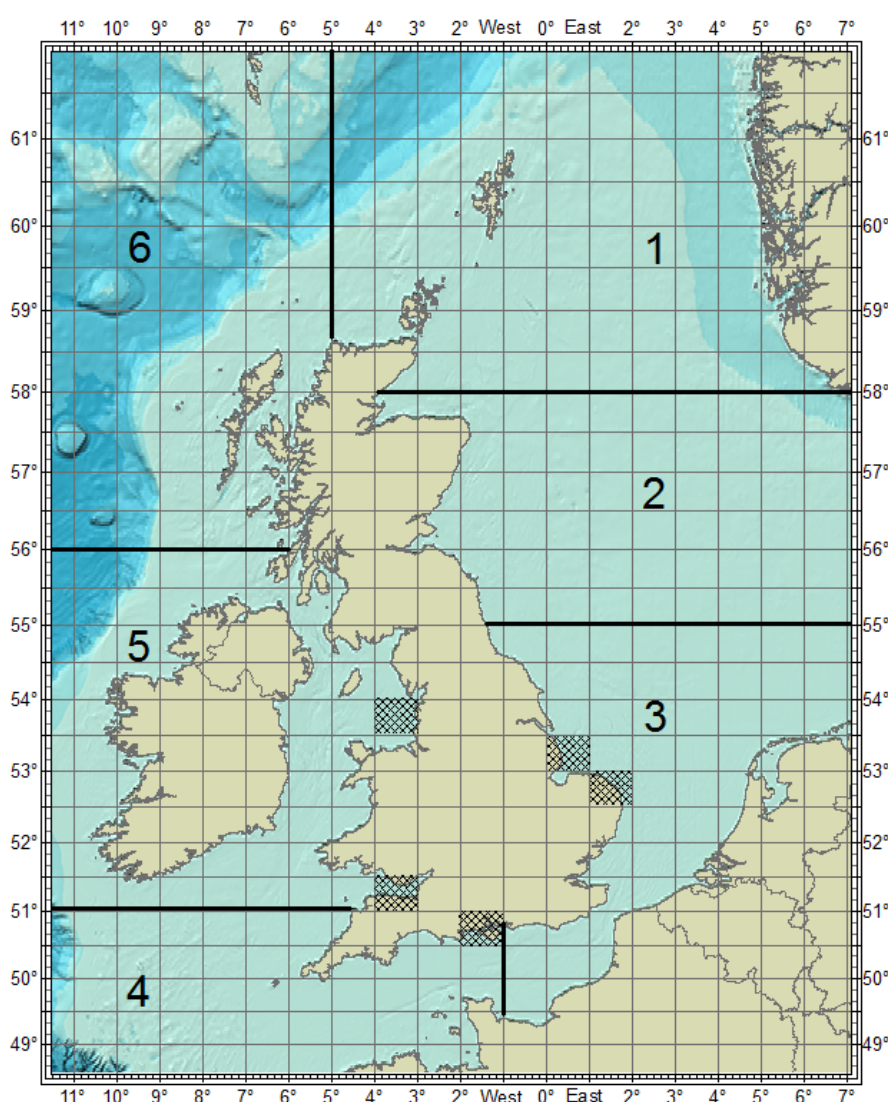
# Kingfisher Bulletin

## Offshore News

12 January 2017 | Issue 01

## Offshore Marine Aggregates

Shaded blocks indicate activity.



What's inside?

### **New Hazards** (p.3)

#### **Area 1**

N.A

#### **Area 2**

N.A

#### **Area 3** (p.4 - 5)

1. Notice to Fishermen

#### **Area 4** (p.6)

1. Notice to Fishermen

#### **Area 5** (p.7)

1. Survey Activity

#### **Area 6**

N.A

#### **Extra...**

N.A

## Support

The Kingfisher Bulletin is provided by the Kingfisher Information Service of Seafish, to promote the awareness of offshore hazards to fishing, new structures and zones and conflicting offshore operations. Support for the production of aggregate industry information is received from the British Marine Aggregate Producers Association (BMAPA) and The Crown Estate.



## Information











Information contained within the Kingfisher Bulletin comes from a variety of sources, although is in the majority, supplied directly to Kingfisher from the offshore operating industry, or government licensing authorities.




Coordinates within the Kingfisher Bulletin are converted into World Geodetic System 1984 (WGS84) and displayed as degrees, minutes and decimal minutes, to three decimal places (ddd°mm.mmm'). Route or boundary coordinates may be simplified for ease of use.





## Disclaimer and Limitation of Liability


Whilst reasonable steps have been taken to ensure its accuracy, the data contained in this Bulletin ("Bulletin Data") is not verified. Neither Seafish nor British Marine Aggregate Producers Association or The Crown Estate (together the "Parties" and each a "Party") makes any warranty, express or implied, as to accuracy, completeness or suitability for any particular purpose of the Bulletin Data. Except for any liability which cannot be excluded or limited by applicable law, none of the Parties shall have any liability to You, meaning any person, firm, partnership, corporate body or any other legal person receiving or otherwise using, or benefitting from the use of, Bulletin Data for any damage or losses (including indirect, incidental, special or consequential loss or damage) caused by any: (i) use of the Bulletin Data, or (ii) error or omission in the Bulletin Data. Notwithstanding the foregoing exclusion of liability, in the event that any of the Parties are found liable to You, then the Parties' entire liability in such event, whether in contract, delict (including negligence) or otherwise, shall not exceed £1,000. The Admiralty Notices to Mariners should also be consulted.

## New Hazards

Area 1		Hazard List			
Hazard Type	Position	Issue Date	Contact Details	Map	
Concrete Mattress 13Te (6m x 3m x 300mm)	61°23.699'N 001°44.424'E	03 Nov 2016	<a href="mailto:nick.strachan@uk.bp.com">nick.strachan@uk.bp.com</a>		
Concrete Mattress 13Te (6m x 3m x 300mm)	61°22.779'N 001°43.834'E	03 Nov 2016	<a href="mailto:nick.strachan@uk.bp.com">nick.strachan@uk.bp.com</a>		
Grout Bags 80 bags, each measuring 25kg (400mm x 250mm x150mm)(LxBxH)	61°23.836'N 001°44.434'E	03 Nov 2016	<a href="mailto:nick.strachan@uk.bp.com">nick.strachan@uk.bp.com</a>		
Grout Bags 80 bags, each measuring 25kg (400mm x 250mm x150mm)(LxBxH)	61°23.831'N 001°44.437'E	03 Nov 2016	<a href="mailto:nick.strachan@uk.bp.com">nick.strachan@uk.bp.com</a>		
Grout Bags 80 bags, each measuring 25kg (400mm x 250mm x150mm)(LxBxH)	61°22.764'N 001°43.836'E	03 Nov 2016	<a href="mailto:nick.strachan@uk.bp.com">nick.strachan@uk.bp.com</a>		
Large Anchor	59°03.027'N 000°18.516'W	03 Nov 2016	<a href="mailto:bbennett@oilandgasuk.co.uk">bbennett@oilandgasuk.co.uk</a>		
New Suspended Wellhead – 205/21a-7Z	60°11.959'N 003°51.841'W	03 Nov 2016	<a href="mailto:kirsty.m@petrofac.com">kirsty.m@petrofac.com</a>		
Mooring Chain	61°28.514'N 004°30.905'W	22 Sept 2016	<a href="mailto:npoim@enquest.com">npoim@enquest.com</a>		
Enquest Water Injection Flowline - Crater	61°28.383'N 001°30.767'E	28 July 2016	<a href="mailto:Linda.Bremner@enquest.com">Linda.Bremner@enquest.com</a>		
Exposed cut end of pipe	61°04.102'N 001°24.107'E	14 July 2016	<a href="mailto:kingfisher@seafish.co.uk">kingfisher@seafish.co.uk</a>		

Area 2		Hazard List			
Hazard Type	Position	Issue Date	Contact Details	Map	
Kessog 30/01c-09-SSXT 2.75m protruding	56°50.662'N 002°10.008'E	22 Sept 2016	<a href="mailto:nick.strachan@uk.bp.com">nick.strachan@uk.bp.com</a>		
Cement Block	57°49.735'N 001°02.347'W	25 Aug 2016	<a href="mailto:Brian.Beattie@nexencnooltd.com">Brian.Beattie@nexencnooltd.com</a>		
New Suspended Wellhead – 21/19-13	57°22.931'N 000°43.018'E	28 July 2016	<a href="mailto:Marcelle.wynter@oga.gsi.gov.uk">Marcelle.wynter@oga.gsi.gov.uk</a>		

Area 3		Hazard List			
Hazard Type	Position	Issue Date	Contact Details	Map	
Handrails, ladder 3m x 3m	53°39.656'N 000°54.364'E	01 Dec 2016	<a href="mailto:susan.mackenzie@centrica.com">susan.mackenzie@centrica.com</a>		
6 tonne elastomer buoy	53°23.917'N 002°14.033'E	06 Oct 2016	David King <a href="mailto:r92oim@enscoplc.com">r92oim@enscoplc.com</a>		
Lost Wire	53°24.177'N 002°13.896'E	06 Oct 2016	David King <a href="mailto:r92oim@enscoplc.com">r92oim@enscoplc.com</a>		
Dropped objects in East Anglia Wind Farm	52°16.665'N 002°31.323'E	14 July 2016	<a href="mailto:v.griffiths@fugro.com">v.griffiths@fugro.com</a>		

Area 5		Hazard List			
Hazard Type	Position	Issue Date	Contact Details	Map	
Lost Dredge Suction Pipe	53°26.943'N 003°24.691'W	15 Nov 2016	<a href="mailto:graham.singleton@cemex.com">graham.singleton@cemex.com</a>		

**The Hazard List is a collection of potential fishing hazards supplied to Kingfisher from across all offshore industries. Potential hazards will be listed for 6 months.**

## South Coast Fisheries Liaison Update – Q3 2016

At the South Coast Dredging/Fishing Liaison Committee meeting that took place in February 2016, it was agreed to trial an alternative way of sharing relevant information relating to marine aggregate dredging activities and the commercial fishing sector. This would look to mirror the approach employed for the equivalent East Coast liaison arrangements since June 2012.

Both sectors agreed that while the local focus remained important, the lines of communication and contacts now existed to allow bi-lateral discussions to take place should any specific liaison issues arise. This had increasingly resulted in the liaison committee meetings becoming a forum for more general updates.

As an alternative, a single annual liaison meeting will continue to take place in the winter. This will then be supplemented by a written report that provides an update of issues to be circulated electronically, in place of the additional summer liaison committee meetings that has traditionally occurred.

The first South coast issues update has now been produced and is available to be downloaded via this web page: [http://www.bmapa.org/issues/other\\_sea\\_users.php](http://www.bmapa.org/issues/other_sea_users.php)

The usefulness and effectiveness of this approach as a replacement for the summer liaison committee meeting will continue to be reflected upon at the next meeting of the South Coast Dredging/Fishing Liaison Committee scheduled to take place during January/February 2017.

If you have any thoughts on the usefulness or relevance of the information contained within this update, or have any suggestions as to how the liaison arrangements between the marine aggregate and commercial fishing sectors can be improved we would welcome your comments via [bmapa@mineralproducts.org](mailto:bmapa@mineralproducts.org)

*The first South coast issues update has now been produced and is available to be downloaded via this web page: [http://www.bmapa.org/issues/other\\_sea\\_users.php](http://www.bmapa.org/issues/other_sea_users.php)*

## New Marine Licence for Marine Aggregate Dredging – Area 493

**On behalf of Tarmac Marine Ltd this notice is to advise that a Marine Licence for marine aggregate dredging has recently been issued by the Marine Management Organisation (MMO) to allow dredging within Area 493**

It is anticipated that dredging under the new Marine Licence will commence in January 2017.

As required by the Fisheries Code of Practice, Masters of dredging vessels will call up on VHF Channel 16 when approaching the dredging area at a range of 10nm (approximately 1 hour before operations are to commence) and will provide an estimated time of arrival on the area and position of operation. A VHF working channel will be established between the dredger and fishing vessel(s) if required.



Area 493	
53°26.887'N	00°25.125'E
53°26.229'N	00°22.067'E
53°22.378'N	00°24.551'E
53°22.185'N	00°25.129'E
53°22.185'N	00°25.628'E
53°22.800'N	00°25.231'E
53°25.638'N	00°23.481'E
53°26.120'N	00°25.569'E
53°26.887'N	00°25.125'E

*For further information, please contact: Edward Skinner, Tarmac, Tel: +44(0)1243 817214 email: [Edward.skinner@tarmac.com](mailto:Edward.skinner@tarmac.com)*

**Notice to Fishermen**

First Published: 03 November 2016 | **Latest Update: 03 November 2016**

Sampling Operations – Licence Areas 511, 512, 513

On behalf of CEMEX UK Marine Limited this notice is to advise that a seabed sampling (vibrocore) survey will be undertaken on the following marine licence areas in the week commencing 24th October 2016 (subject to weather).



Area 511	Area 512	Area 513/1
52°33.752'N 01°51.466'E	52°31.339'N 01°56.284'E	52°33.723'N 02°00.790'E
52°33.770'N 01°52.145'E	52°31.730'N 01°59.322'E	52°34.076'N 02°02.185'E
52°33.240'N 01°53.169'E	52°30.080'N 01°59.582'E	52°33.407'N 02°03.207'E
52°31.170'N 01°53.290'E	52°29.237'N 01°59.536'E	52°31.923'N 02°00.790'E
52°31.223'N 01°55.391'E	52°28.330'N 02°00.103'E	<b>Area 513/2</b>
52°30.015'N 01°54.885'E	52°27.554'N 01°57.971'E	52°31.886'N 02°00.509'E
52°28.577'N 01°53.932'E	52°30.179'N 01°56.532'E	52°31.923'N 02°00.790'E
52°28.574'N 01°51.491'E	52°30.545'N 01°55.903'E	52°32.117'N 02°03.614'E
52°31.123'N 01°51.491'E		52°31.423'N 02°03.090'E
		52°29.523'N 02°03.390'E
		52°29.484'N 02°03.279'E
		52°30.789'N 02°01.362'E

For further information, please contact: Joe Holcroft, CEMEX UK Marine Ltd, Tel: 023 8072 0217 email: [joseph.holcroftj@cemex.com](mailto:joseph.holcroftj@cemex.com)

**Notice to Fishermen**

First Published: 03 November 2016 | **Latest Update: 03 November 2016**

Vibrocore Sampling – Various Areas

On behalf of Hanson Aggregates Marine Ltd this notice is to advise that a vibrocore sampling campaign is due to commence shortly in existing marine aggregate extraction Areas 106/400 & 480 in the Humber region.



It is anticipated that operations will commence on or after 26th November 2016 and take approximately 3 months to complete (weather dependant).

As required by the Fisheries Code of Practice, Masters of vessels will call up on VHF Channel 16 when approaching the dredging area at a range of 10 nm (approximately 1 hour before operations are to commence) and will provide an estimated time of arrival on the area and position of operation. A VHF working channel will be established between the vessel and fishing vessel(s) if required.

Area 106/1	Area 106/3	Area 400	Area 480
53°26.517'N 00°29.130'E	53°25.488'N 00°29.461'E	53°22.800'N 00°25.231'E	53°26.517'N 00°37.696'E
53°25.963'N 00°29.308'E	53°23.350'N 00°30.147'E	53°21.984'N 00°25.831'E	53°25.955'N 00°38.048'E
53°26.264'N 00°31.106'E	53°21.917'N 00°30.897'E	53°21.950'N 00°25.864'E	53°24.699'N 00°37.835'E
53°25.862'N 00°32.175'E	53°21.917'N 00°35.146'E	53°21.967'N 00°25.964'E	53°23.211'N 00°36.498'E
53°26.518'N 00°34.176'E	53°24.560'N 00°36.599'E	53°21.917'N 00°30.897'E	53°23.258'N 00°37.380'E
53°26.517'N 00°29.130'E	53°24.440'N 00°35.564'E	53°23.350'N 00°30.147'E	53°23.593'N 00°38.161'E
	53°24.662'N 00°34.179'E	53°23.786'N 00°30.007'E	53°23.889'N 00°38.534'E
<b>Area 106/2</b>	53°25.154'N 00°32.185'E	53°22.800'N 00°25.231'E	53°23.959'N 00°39.013'E
53°25.718'N 00°35.040'E	53°25.202'N 00°30.685'E		53°23.405'N 00°39.134'E
53°24.986'N 00°36.836'E	53°25.488'N 00°29.461'E		53°23.004'N 00°38.518'E
53°25.892'N 00°37.343'E			53°22.718'N 00°36.013'E
53°26.234'N 00°36.619'E			53°22.020'N 00°35.590'E
53°26.138'N 00°35.923'E			53°21.917'N 00°35.146'E
53°25.718'N 00°35.040'E			53°24.560'N 00°36.599'E
			53°24.986'N 00°36.836'E
			53°25.892'N 00°37.343'E

For further information, please contact: Louise Mann, Hanson Aggregates Marine Ltd, Tel: +44(0)2380 828256 email: [louise.mann@hanson.biz](mailto:louise.mann@hanson.biz)

## Marine Licence variation for Marine Aggregate Dredging – Area 340

**Please note the Marine Management Organisation (MMO) has recently issued a variation to the Marine Licence for marine aggregate dredging Area 340, East of the Isle of Wight.**



The variation removes the previously imposed restrictions, and now permits dredging to take place anywhere within the Marine Licence Boundary as defined by the coordinates listed below. Therefore notice is hereby given that from the 18th July 2016 onwards dredgers may be operating anywhere within the Marine Licence Boundary.

As required by the Fisheries Code of Practice, Masters of Dredging vessels will call up on VHF 16 when approaching the dredging area at a range of 10nm (approximately 1 hour before operations are to commence) and will provide an estimated time of arrival on the area and position of operation. A VHF working channel will be established between the dredger and fishing vessel(s) if required.

Marine Licence Boundary		
1. 50°36.1549'N 01°04.2379'W	4. 50°35.0067'N 01°00.5832'W	7. 50°34.0318'N 01°01.3887'W
2. 50°36.4784'N 01°03.6868'W	5. 50°35.9016'N 01°00.1061'W	8. 50°35.7236'N 01°03.9264'W
3. 50°36.4817'N 01°00.7838'W	6. 50°34.0321'N 01°00.0890'W	9. 50°36.1549'N 01°04.2379'W

**For further information, please contact:** Joe Holcroft, CEMEX UK Marine Ltd, Tel: 023 8072 0217 email: [joseph.holcroftj@cemex.com](mailto:joseph.holcroftj@cemex.com)

Notice to Fishermen

First Published: 17 November 2016 | Latest Update: 17 November 2016

Hazard to Fishermen – Lost Dredge Suction Pipe



Please be aware that a dredge suction pipe has been lost from a vessel in the south east of Marine Aggregate Area 392/393. The pipe is approximately 28.5m in length, 0.5m in diameter and is lying flat on the seabed in an east southeast orientation.



Mid point: 53°26.943'N 03°24.6913'W

For further information, please contact: *Graham Singleton*, Tel: 02380 720212, Email: [graham.singleton@cemex.com](mailto:graham.singleton@cemex.com)