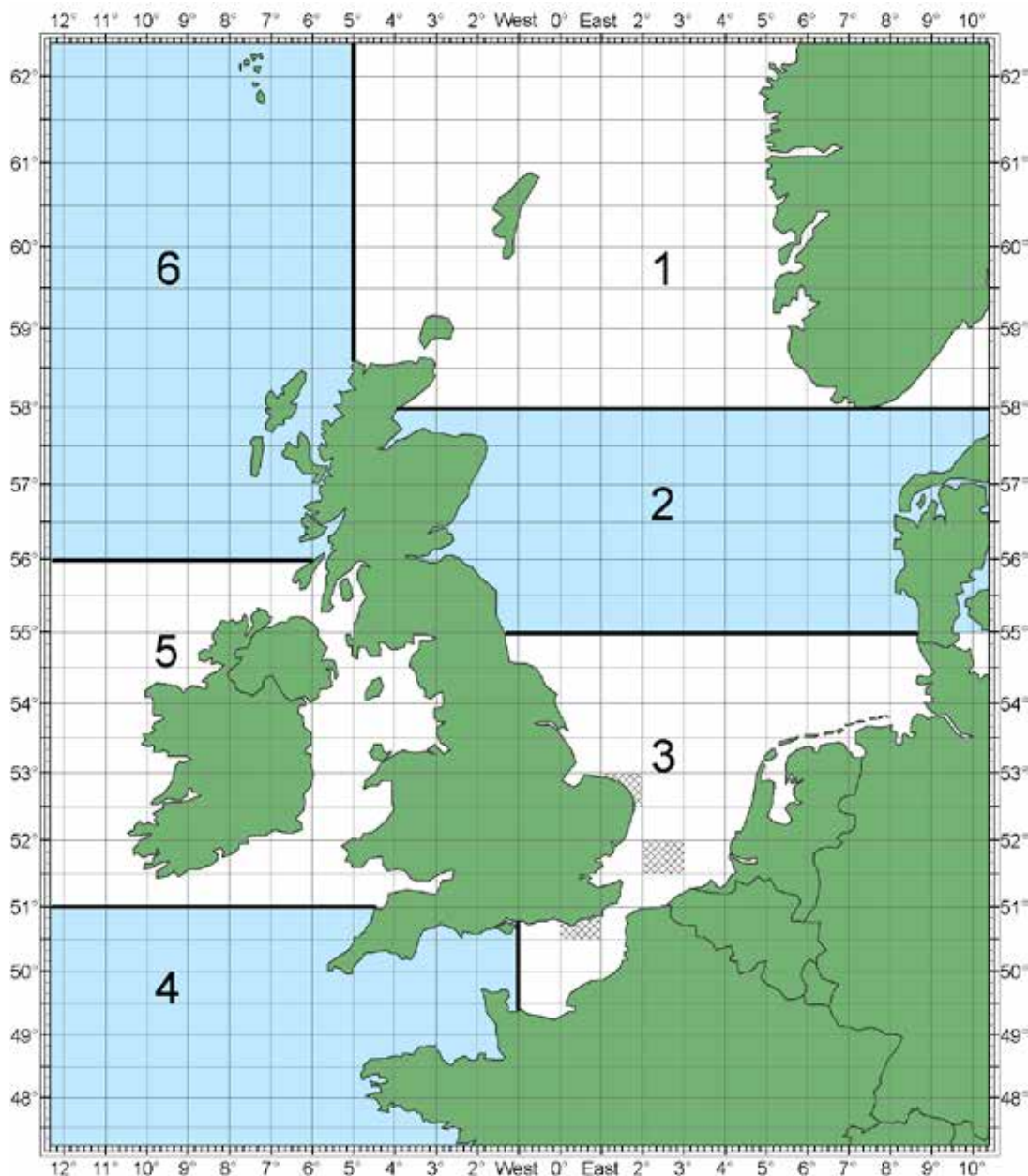


20 December 2012 | Issue 26

The shaded blocks below indicate the areas of activity published within this Bulletin.



This Bulletin, along with previous issues, can be viewed at: www.kingfishercharts.org, or you can register for an email alert by contacting: kingfisher@seafish.co.uk

All co-ordinates listed in this Bulletin refer to WGS84 datum

20 December 2012 | Issue 26

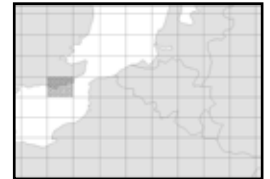
Area 3

Marine Licence

First Published: 4 December 2012 | **Latest Updated: 10 December 2012**

South Hastings – New Marine licence for Marine Aggregate Dredging

On behalf of CEMEX UK Marine Limited, Hanson Aggregates Marine Limited and Tarmac Marine Dredging Limited this is to advise that a Marine Licence for marine aggregate dredging has recently been issued by the Marine Management Organisation (MMO) for a new area (Area 460, South Hastings).



It is anticipated that operations will commence on or after 3rd January 2013 and the duration of the Licence is 15 years.

As required by the Fisheries Code of Practice, Masters of Dredging vessels will call up on VHF Channel 16 when approaching the dredging area at a range of 10 nm (approximately 1 hour before operations are to commence) and will provide an estimated time of arrival on the area and position of operation. A VHF working channel will be established between the dredger and fishing vessel(s) if required.

Marine Licence Boundary

50°43.9618'N 00°33.6575'E
50°44.2307'N 00°34.4295'E
50°44.1756'N 00°34.8688'E
50°44.1391'N 00°35.2484'E
50°44.0489'N 00°35.3887'E
50°44.5320'N 00°37.0019'E
50°43.7820'N 00°37.0018'E
50°43.0153'N 00°34.0516'E
50°42.7654'N 00°32.2354'E
50°42.8937'N 00°31.5389'E
50°43.6979'N 00°34.2522'E

Active Dredging Zone

50°43.9618'N 00°33.6575'E
50°44.2307'N 00°34.4295'E
50°44.1756'N 00°34.8688'E
50°44.1391'N 00°35.2484'E
50°44.0489'N 00°35.3887'E
50°44.4881'N 00°36.8548'E
50°43.9056'N 00°36.5008'E
50°42.8435'N 00°32.5266'E
50°42.8093'N 00°32.2282'E
50°42.8756'N 00°31.9678'E
50°43.0273'N 00°31.9891'E
50°43.6979'N 00°34.2522'E

For further information, please contact:

Graham Singleton, CEMEX UK Marine Ltd, Tel: 023 8072 01212 email: Graham.singleton@cemex.com,

Nigel Griffiths, Hanson Aggregates Marine Ltd, Tel: 023 8082 8257 email: Nigel.griffiths@hanson.com,

Andrew Bellamy, Tarmac Marine Dredging Ltd, Tel: 01243 817243, email: Andrew.bellamy@tarmac.co.uk

20 December 2012 | Issue 26

Area 3

Notice to Fishermen

First Published: 13 September 2012 | **Latest Update: 13 September 2012**

Regional Active Dredge Area Charts – Issue 20.5 now available

Regional Active Dredge Area (RADA) charts are routinely produced by the British Marine Aggregate Producers Association (BMAPA) and The Crown Estate on a bi-annual basis (charts are dated 31st January and 31st July) to show where dredging operations are currently permitted within existing marine aggregate production licences.

Areas where dredging is permitted are monitored through the approved Electronic Monitoring System (EMS) that is required to be installed on every marine aggregate dredger operating in UK waters.

Where there is a need to highlight regional changes to existing marine aggregate production licence areas, the industry will occasionally issue updated RADA charts outside of the bi-annual cycle. This ensures that the most up-to-date information on active dredge areas is available to other marine users. Issue 20.5 of these charts (dated 6th October 2012) is now available to be downloaded from http://www.bmapa.org/issues/other_sea_users.php


The need for working areas within production licences can be defined through existing licence conditions or through individual marine aggregate operators' voluntary management arrangements. Any changes in area or zone from the previous issue (dated 31st July 2012) will be highlighted in red.

For further information on these charts can be obtained by contacting: bmapa@mineralproducts.org

Survey Activity

First Published: 8 November 2012 | **Latest Update: 8 November 2012**

Vibro Core Survey – Anglian Region

Company, Vessel & Call Sign	Towing Cable Length & Submerged Depth	Area Covered	Site Investigation Areas	Start Timeframe & Duration	Area
Coastline Surveys Limited MV Flatholm GHLZ		52° 34.063'N 01° 53.121'E 52° 31.666'N 01° 53.261'E 52° 31.192'N 01° 54.067'E 52° 31.204'N 01° 54.526'E 52° 33.173'N 01° 54.578'E 52° 33.123'N 01° 55.391'E 52° 33.324'N 01° 57.559'E 52° 34.086'N 01° 57.507'E 52° 34.150'N 01° 57.380'E 52° 34.131'N 01° 56.677'E 52° 34.231'N 01° 56.057'E 52° 34.245'N 01° 54.981'E 52° 34.436'N 01° 54.974'E 52° 34.863'N 01° 54.570'E 52° 34.867'N 01° 53.636'E 52° 34.549'N 01° 54.040'E 52° 34.454'N 01° 53.868'E 52° 34.449'N 01° 53.729'E 52° 34.068'N 01° 53.479'E 52° 34.063'N 01° 53.121'E	240	12/11/2012 - 16/12/2012 For 4 Days	

For further information, please contact: Amy Stewart, Hanson Aggregates Marine Limited, Tel: 02380 828209 email: amy.stewart@hanson.biz


20 December 2012 | Issue 26

Area 3

Survey Activity

First Published: 25 October 2012 | **Latest Update: 25 October 2012**

Geophysical Survey – Thames Region

Company, Vessel & Call Sign	Area Covered	Area Covered	Site Investigation Areas	Start Timeframe & Duration	Area
Coastline Surveys Limited MV Flatholm GHLZ	51° 34.979'N 002° 07.099'E 51° 36.092'N 002° 12.134'E 51° 36.629'N 002° 14.751'E 51° 38.663'N 002° 17.395'E 51° 40.278'N 002° 18.703'E 51° 41.880'N 002° 21.240'E 51° 42.114'N 002° 21.358'E 51° 42.311'N 002° 21.121'E 51° 42.576'N 002° 20.248'E 51° 42.602'N 002° 20.015'E 51° 42.548'N 002° 19.794'E	51° 40.893'N 002° 16.317'E 51° 36.922'N 002° 10.521'E 51° 36.932'N 002° 10.486'E 51° 39.922'N 002° 13.933'E 51° 39.981'N 002° 13.986'E 51° 40.047'N 002° 14.014'E 51° 41.937'N 002° 14.416'E 51° 42.226'N 002° 14.136'E 51° 42.120'N 002° 13.622'E 51° 35.380'N 002° 06.591'E 51° 35.066'N 002° 06.614'E	501	20/11/2012 - 31/12/2012 For 7 Days	

For further information, please contact: Ian Taylor, Westminster Gravels, Tel: 01489 885933 email: iantaylor@boskalis.com