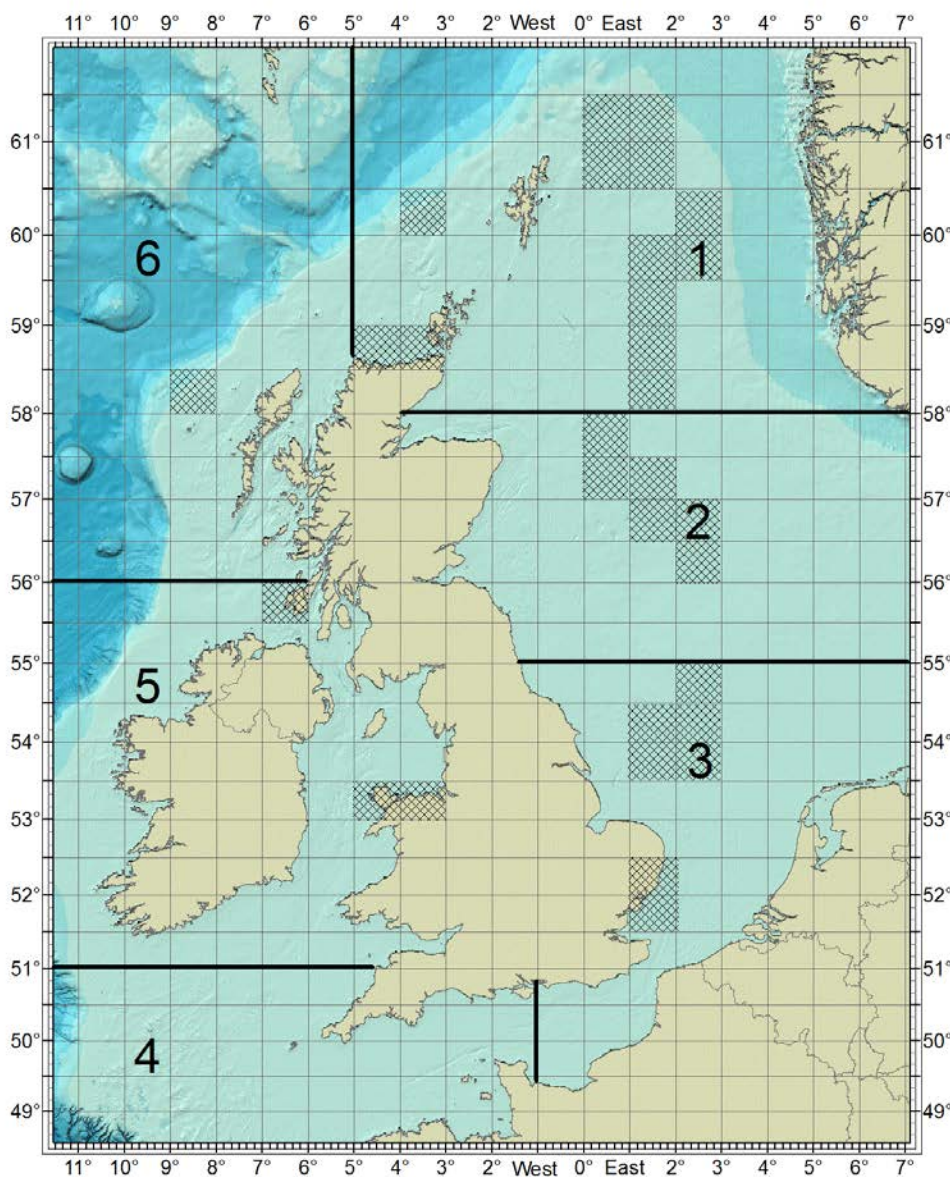


For 'live' Kingfisher updates of offshore activities, visit [www.fishsafe.eu](http://www.fishsafe.eu) and follow [@KingfisherInfo](https://twitter.com/KingfisherInfo) on Twitter

The shaded blocks below indicate reports of fishing hazards and offshore activities.

What's inside?



**Area 1** (p.2-8)

1. Notice to Fishermen
2. Seabed Activity

**Area 2** (p.9-11)

1. Notice to Fishermen
2. Seabed Activity
3. Buoys

**Area 3** (p.12)

1. Notice to Fishermen
2. Wellheads
3. Seabed Activity

**Area 4**

1. N/A

**Area 5** (p.13)

1. Seabed Activity

**Area 6**

1. N.A

**Extra...** (p.14-23)

1. Hazard List
2. Rig List
3. Anchor List
4. Survey List

For 'live' Kingfisher updates of offshore activities, visit [www.fishsafe.eu](http://www.fishsafe.eu) and follow [@KingfisherInfo](https://twitter.com/KingfisherInfo) on Twitter

## Notice To Fishermen

First Published: 16 July 2015 | **Latest Update: 27 July 2015**

### Hazard - Partial Anchor Debris – UKCS 214/30a



Please note that part of an anchor has had to be laid down at Glenlivet field, in UKCS Block 214/30a, West of Shetland. This may constitute a snagging hazard. It is approximately 4.6m length, 6.1m width and 3.0m in height. It is uncertain yet if this is buried or protruding above seabed in a water depth of 465.1m

Please observe caution in this area. It is at the following approximate location:  
Partial Anchor Debris UKCS 214/30a : 61°04.890'N 002°08.990'W



For further information: Luis McArthur, Total, Tel:01224 297903 email: [Luis.mcarthur@total.com](mailto:Luis.mcarthur@total.com)

## Notice To Fishermen

First Published: 02 July 2015 | **Latest Update: 02 July 2015**

### Hazard - Nexen – Stainless Steel Grab



Please be advised that a stainless steel grab sampling transponder has been dropped and lost in 270m of water.  
Size: 1m x 1m x 1m / 200kgs

Position: 60°35.160'N 003°01.390'W



For further information: Richard Gordon, Nexen, Tel: +44(0)1895 555434 email: [Richard.gordon@nexencnoocld.com](mailto:Richard.gordon@nexencnoocld.com)

## Notice To Fishermen

First Published: 15 January 2015 | **Latest Update: 27 July 2015**

### Alwyn Missing Buoys – UKCS 3/4aF2 & 3/9a

Please note that two (2x) surface marker buoys have broken free from their location. Both surface buoys have been recovered. There are still clump weights on the seabed and sub-surface buoys at the locations. The surface buoys were marking 500m safety zones. Please continue to avoid these 500m safety zones.

ANE Missing Buoy (UKCS Block 3/9a) - 60°45.74'N 01°42.79'E  
PN1 Missing Buoy (UKCS Block 3/4aF2) - 60°50.79'N 01°40.89'E



For further information: Luis McArthur, Total, Tel:01224 297903 email: [Luis.mcarthur@total.com](mailto:Luis.mcarthur@total.com)

## Wellheads

First Published: 16 July 2015 | **Latest Update: 28 July 2015**

### Suspended Wellheads – New (Structure on Seabed)

TEPUK have two (2x) new suspended wells in UKCS Block 214/30a at Glenlivet, West of Shetland.

Structure	Operator	Position
214/30a-G1	Total	61°04.650'N 002°05.250'W
214/30a-G2	Total	61°04.620'N 002°05.290'W



Both wells have been suspended with permanent Satellite Guide Bases installed (height of approx 4m above seabed). They are within a new subsea 500m safety zone. A guard vessel is present at this location

For further information: Luis McArthur, Total, Tel:01224 297903 email: [Luis.mcarthur@total.com](mailto:Luis.mcarthur@total.com)

For 'live' Kingfisher updates of offshore activities, visit [www.fishsafe.eu](http://www.fishsafe.eu) and follow [@KingfisherInfo](https://twitter.com/KingfisherInfo) on Twitter

## Wellheads

First Published: 02 July 2015 | **Latest Update: 02 July 2015**

### Abandoned Wellhead – Well Abandonment Campaign

Please note that a well abandonment campaign will be undertaken from the 8th July 2015 to the 26th August 2015.

Structure	Operator	Name	Position
16/12a-5	Centrica	South Sycamore	58°30.293'N 001°15.856'E
16/12a-9	Centrica	Larch	58°36.900'N 001°15.466'E
16/12a-13	Centrica	Oak	58°38.532'N 001°15.566'E
16/12a-20	Centrica	Oak	58°38.533'N 001°14.349'E



For further information: Alastair Cattanach, OIS Ltd, Tel: +44(0)1224 452354 email: [alastair.cattanach@ois-ltd.com](mailto:alastair.cattanach@ois-ltd.com)


## Seabed Activity

First Published: 13 August 2015 | **Latest Update: 13 August 2015**

### Pelican W23 Project – Pipeline Installation and Subsea Works

The Seven Osprey shall be on site from the 22nd of August for a scheduled 10 days. This vessel shall be set up and conducting diving interventions at the Pelican Field located 8.4km South East of Cormorant Alpha.

Location	Latitude / Longitude
Pelican Extension Manifold	61°01.996'N 001°07.637'E
W23 Tree	61°02.000'N 001°07.580'E



For further information: Steve Clark, W23 Project Manager, Tel: +44(0) 1224 286849 email: [steve.clark@taqaglobal.com](mailto:steve.clark@taqaglobal.com)


## Seabed Activity

First Published: 13 August 2015 | **Latest Update: 13 August 2015**

### Devenick Field – Drilling Operations

TAQA Bratani is planning to abandon the Devenick S2 (9/29a-2Z) well in the Devenick field. The operations consist of re-entering the well, de-completing it and fully abandoning it. Operations will be conducted from the Transocean John Shaw semi-submersible drilling rig.

Drilling Rig/Ship	Installation / Well No	Position	Start / Finish	Duration
Trans John Shaw	Devenick 9/29a-2Z	59°09.760'N 001°37.086'E	14/08/15 – 31/10/15	-



For further information: Derek Harold, TAQA Bratani, Tel: +44 1224 275557, Email: [derek.harold@taqaglobal.com](mailto:derek.harold@taqaglobal.com)

## Seabed Activity

First Published: 30 July 2015 | **Latest Update: 11 August 2015**

### Laggan / Tormore Overtrawlability Sweeps – Yell Sound, Shetland

Overtrawlability sweeps are now complete in the following area. Awaiting results, please exhibit caution in this area:

60°45.280'N 001°15.010'W 60°39.890'N 001°12.840'W



For further information: Luis McArthur, Total, Tel: 01224 297903 email: [Luis.mcarthur@total.com](mailto:Luis.mcarthur@total.com)

For 'live' Kingfisher updates of offshore activities, visit [www.fishsafe.eu](http://www.fishsafe.eu) and follow [@KingfisherInfo](https://twitter.com/KingfisherInfo) on Twitter

### Seabed Activity

First Published: 31 July 2014 | **Latest Update: 11 August 2015**

## Cladhan – Pipeline Installation and Subsea Works



Construction works of current Cladhan phase shall be completed circa 20th August. This completes pipeline/structure tie ins and jet trenching of the umbilical.

A further commissioning campaign shall be carried out mid-September.

Tern Platform	61°16.530'N 000°55.064'E
Pipeline Turning Point	61°09.966'N 000°55.397'E
Cladhan Location – Water Injection well W1 (as-built)	61°08.891'N 000°47.274'E



The commissioning phase requires vessel work at the Tern SSIV structure and Cladhan manifold/Xmas Trees, duration is expected to be approximately 10 days. A rockdumping vessel shall place rock berms over a number of locations between Tern and Cladhan, expected arrival in field is early September for a period of approximately 7days.

For further information: Andrew Hoggarth, Cladhan Project, Tel +44 (0)1224 737589, Email: [andrew.hoggarth@iaglobal.com](mailto:andrew.hoggarth@iaglobal.com)

### Seabed Activity

First Published: 21 May 2014 | **Latest Update: 11 August 2015**

## Mariner Project–UKCS 9/11a,12,13,14a Pipeline Installation & Subsea Works



Please be advised that works will take place during the period June to September for the construction and pre-commissioning of three pipelines associated with the Mariner Field development.

Key pipeline coordinates are as given below:

PLEM for Vesterled tiein	59°39.290'N 001°36.970'E
Manifold at Vesterled (for TEPUK)	59°36.308'N 001°36.951'E
Start of gas import pipeline	59°39.336'N 001°36.906'E
Gas import pipeline turning point 1	59°39.410'N 001°36.070'E
Gas import pipeline turning point 2	59°39.419'N 001°35.638'E
Gas import pipeline turning point 3	59°38.711'N 001°19.007'E
Gas import pipeline turning point 4	59°38.564'N 001°18.075'E
Gas import pipeline turning point 5	59°36.265'N 001°10.132'E
Gas import pipeline turning point 6	59°36.142'N 001°09.472'E
Gas import pipeline turning point 7	59°35.809'N 001°06.025'E
Gas import pipeline turning point 8	59°35.769'N 001°05.751'E
End of gas import pipeline	59°35.302'N 001°03.363'E
Start of diluent import pipeline	59°36.437'N 001°04.567'E
Gas import pipeline turning point 1	59°36.107'N 001°04.623'E
Gas import pipeline turning point 2	59°35.402'N 001°03.786'E
End of diluent import pipeline	59°35.311'N 001°03.365'E
Start of oil export pipeline	59°35.308'N 001°03.363'E
Gas import pipeline turning point 1	59°35.393'N 001°03.767'E
Gas import pipeline turning point 2	59°36.072'N 001°04.644'E
End of oil export pipeline	59°36.439'N 001°04.629'E



Vessel operations are summarised below:

Vessel	Call Sign	Work scope	Approx Dates
Skandi Acergy	2BEJ5	Pre-commissioning and metrology at PDQ	18 - 27 September
Skandi Acergy	2BEJ5	Spool and cover wet storage Steel cover installation	8 - 18 October

The guard vessels Demarus (call-sign MKPR6), Endurance (MDCR2) and Karen Ann II (MAQD7) are on location.

For further information: Ray Wells, Statoil (UK) Limited, tel: 07771 918018, email: [rawe@statoil.com](mailto:rawe@statoil.com)

Area 1

13 August 2015 | Issue 17

For 'live' Kingfisher updates of offshore activities, visit [www.fishsafe.eu](http://www.fishsafe.eu) and follow [@KingfisherInfo](https://twitter.com/KingfisherInfo) on Twitter

Seabed Activity

First Published: 30 July 2015 | **Latest Update: 30 July 2015**

## Solan Field – Development Activities

Premier Oil is developing the Solan Field in block 205/26a of the North Sea. 500m Safety Zones will be in place centred on the P1 and P2 wells as well as the Offloading System and Subsea Storage Tank.

Subsea work will be continuing throughout August 2015 in the area of the Subsea Storage Tank and Solan Installation. The Sapphire will be in attendance. The flotel Regalia arrives 12th August and is scheduled to remain at Solan till November 2015.

Key locations are:

Name	Coordinates	Name	Coordinates
Solan Installation	60°03.70'N 03°58.28'W	Offloading System	60°03.23'N 03°57.00'W
Production Well P1	60°03.84'N 03°58.53'W	Subsea Storage Tank	60°03.61'N 03°57.97'W
Production Well P2	60°03.76'N 03°58.68'W		



For further information: Colin Strachan, Tel: 0044 (0)20 8998 8748, Email: [cstrachan@westoncompliance.com](mailto:cstrachan@westoncompliance.com)

Seabed Activity

First Published: 30 July 2015 | **Latest Update: 30 July 2015**

## Johan Sverdrup Field – Temporary Exclusion zone



The initial installation at the Johan Sverdrup field at NCS will take place during Summer 2015. The water depth at the location is 113 m.

A pre-drilling template with 2 docking piles, each of 15 meters, will be installed at the location for the future Johan Sverdrup Drilling Platform. A Statutory Instrument (SI) is therefore created to offer protection to/ from users of the sea.

In this case an exclusion zone is granted by Norwegian Authorities, so normal navigation through the area may not be acceptable, and it is – as for safety zones - deemed illegal to conduct fishing activity within the zone. The zone is established from 7th of August 2015.

The coordinates for the template are: 58°50.123'N 02°33.119'E

The zone will have a radius of 500m



For further information: Bente Nising, Statoil Tel: +47 95844662 email: [beni@statoil.com](mailto:beni@statoil.com)

Seabed Activity

First Published: 21 May 2014 | **Latest Update: 11 August 2015**

## Ellon & Grant Life Extension Project – UKCS 3/14a,c,l & UKCS 3/15b

TEPUK will have vessels in-field commencing emplacement of a new umbilical between Dunbar Platform and Ellon / Grant subsea 500m zone in summer 2015.

- DSV Polaris will be in-field completing tie-ins in 500m safety zones 7 Sep - 2 Oct.

Please avoid the area during this time.

Block	Coordinates
3/14a to 3/15b	60°37.730'N 01°39.050'E to 60°35.840'N 01°48.330'E



For further information: Luis McArthur, Total, Tel: 01224 297903 email: [Luis.mcarthur@total.com](mailto:Luis.mcarthur@total.com)

For 'live' Kingfisher updates of offshore activities, visit [www.fishsafe.eu](http://www.fishsafe.eu) and follow @KingfisherInfo on Twitter

## Seabed Activity

First Published: 21 May 2014 | **Latest Update: 11 August 2015**

### Edradour / Glenlivet Field Development – UKCS 214/30, 206/4, 3, 2, 1

**TEPUK will have vessels in-field commencing construction activities on Edradour / Glenlivet project.**

MV Viking Neptun is in-field from approx 31 July for approximately 21 days. This vessel will install Satellite Wellhead Protection Structures at Glenlivet. Please avoid the area during this time.

MV Kestrel is acting as a guard vessel at new Glenlivet 500m safety zone.



Vessel	Block	Coordinates
Guard Vessel MV Kestrel (BCK81)	214/30a	61°04.600'N 02°05.450'W
MV Viking Neptun	214/30a	61°04.600'N 02°05.450'W

Please note that TEPUK have two new permanent subsea 500m safety zones which come into effect 14 July 2015

Area	Block	Coordinates
Glenlivet	UKCS 214/30a	61°04.600'N 02°05.010'W
Edradour	UKCS 206/4a	60°56.040'N 02°14.010'W

**For further information:** Luis McArthur, Total, Tel:01224 297903 email: [Luis.mcarthur@total.com](mailto:Luis.mcarthur@total.com)

## Seabed Activity

First Published: 09 April 2014 | **Latest Update: 11 August 2015**

### Martin Linge (Formerly Hild) Field – UKCS 10/1a

**Total Norway (TEPN) are developing the Martin Linge Field in the Norwegian sector with the planned installation of a Platform and FSO (Floating Storage & Offloading Facility).**

These facilities are tied back to existing TEPUK facilities in the UKCS by a 24" Gas Export Pipeline (GEP) approximately 70km in length. Approximately 4.5km of the GEP will be in the UKCS and will tie back to the existing subsea TP1 structure, relatively close to the Frigg Platforms. Please avoid the area during this time.



Location	Block	Coordinates
Existing TP1 bypass skid	UKCS 10/1a	59°53.610'N 02°01.050'E
Martin Linge Jacket	Norwegian	60°30.330'N 02°00.750'E

TOTAL E&P NORGE AS has in connection with the development of the Martin Linge field recently installed and trenched three pipelines between the Martin Linge steel jacket to the position where a Floating, Storage and Offloading vessel (FSO) will be permanently anchored. The pipeline ends, which are located about 3km east-south east of the jacket at Martin Linge, are not trenched or protected within an area of 200m x 200m pending hook-up to the flexible risers from the FSO which will have a safety zone once permanently anchored. Until then a guard vessel will be present on the location

60°30.040'N 02°04.220'E

Please avoid the area during this time.

**For further information:** Luis McArthur, Total, Tel:01224 297903 email: [Luis.mcarthur@total.com](mailto:Luis.mcarthur@total.com)

For 'live' Kingfisher updates of offshore activities, visit [www.fishsafe.eu](http://www.fishsafe.eu) and follow [@KingfisherInfo](https://twitter.com/KingfisherInfo) on Twitter

## Seabed Activity

First Published: 16 July 2015 | **Latest Update: 16 July 2015**

### MacCulloch Field Block 15/24b – Seabed Activities & Snagging Hazard

**Please be advised that from the 9th July 2015 through until the end of September 2015 various subsea and seabed activities shall be ongoing at the FPSO North Sea Producer, stationed at the MacCulloch location in Block 15/24b.**


ConocoPhillips (U.K.) Limited will have vessels in-field undertaking various activities for the removal of the NSP from the field.

- DSV Bibby Sapphire will be in-field undertaking diving and ROV operations on 9th July at the earliest. The work will be undertaken within the MacCulloch field 500 m safety zone.
- CSV Olympic Ares will be in-field commencing operations to remove the NSP from approximately 24th July. This work includes disconnect and lowering onto the seabed of 11 risers, 2 mid-water arch structures and 9 mooring chains.
- The risers and mid-water arches shall remain on the seabed until approximately mid-September when the CSV will remove the items from the seabed. The mooring chains will remain on the seabed to be recovered at a future date.
- SFF Guard Vessel (name TBC) will be in-field following departure of the NSP from the field.

Decommissioning activities shall be ongoing throughout, seabed infrastructure represents a significant snagging hazard prior to removal.

AREA TO BE AVOIDED - Within an area of radius 1.5nm centred on position 58° 19.4'N 000° 43.6'E

*For further information:* Richard Pierce, ConocoPhillips (UK) Ltd, Tel: 01224 205859 email: [Richard.Pierce@contractor.conocophillips.com](mailto:Richard.Pierce@contractor.conocophillips.com)



## Seabed Activity

First Published: 16 July 2015 | **Latest Update: 16 July 2015**

### The Foinaven F48P Project – New 10" Water Injection Pipeline

**The Foinaven F48P project involves the installation of a new 3.1km 10" rigid water injection pipeline between the Foinaven FPSO and the East Water Injection Drill Centre.**

BP will have two vessels infield:

- Support Vessel, Skandi Seven, will be working at both the FPSO and East Water Injection sites (work will be done inside the safety zone at each site) – installing mattresses for crossings.
- Pipelay Vessel, Seven Navica, will be laying pipe between the FPSO and East Water Injection
- Infield activities will commence circa 17/07/15 for 14 days approximately.

Block 204/24a

Pipeline Start Location (Within Foinaven FPSO Safety Zone)	60°18.813'N 004°16.167'W
Pipeline End Location (Within Foinaven East Water Injection Drill Centre Safety Zone)	60°18.681'N 004°13.209'W

*For further information:* Andrew Burden, BP, 07930238518, [Andrew.Burden@akersolutions.com](mailto:Andrew.Burden@akersolutions.com) or [eric.primeau@bp.com](mailto:eric.primeau@bp.com) tel: +44 (0) 1224 833855



Area 1

13 August 2015 | Issue 17

For 'live' Kingfisher updates of offshore activities, visit [www.fishsafe.eu](http://www.fishsafe.eu) and follow [@KingfisherInfo](https://twitter.com/KingfisherInfo) on Twitter


Deployment of Buoys

First Published: 2 June 2015 | **Latest Update: 11 August 2015**

**Mariner** – FSU Mooring Buoy Installation and works (UKCS 9/11a)

Please be advised that works will take place during August and September for the installation of a mooring buoy for the Mariner Field floating storage unit. The works will be carried out by the vessel Boa Sub C (call sign 2EEN9) at the following locations.

Clump weight	59° 36.481'N 01° 04.583'E	12 August
Piling guide frame	59° 36.879'N 01° 04.245'E	12 August
Buoy Installation	59° 36.481'N 01° 04.583'E	14 August
Anchor piling (3 clusters)	59° 36.879'N 01° 04.245'E	14 Aug – 14 Sept
	59° 36.892'N 01° 04.312'E	
	59° 36.903'N 01° 04.381'E	
	59° 36.910'N 01° 04.452'E	
	59° 36.455'N 01° 05.403'E	
	59° 36.419'N 01° 05.393'E	
	59° 36.383'N 01° 05.376'E	
	59° 36.349'N 01° 05.354'E	
	59° 36.159'N 01° 04.100'E	
	59° 36.181'N 01° 04.044'E	
	59° 36.206'N 01° 03.991'E	
	59° 36.233'N 01° 03.943'E	



Once the mooring buoy is in place, a 500 metre statutory safety zone will be declared.

For further information: Ray Wells, Statoil (UK) Limited, Tel: 07771 918018 email: [rawe@statoil.com](mailto:rawe@statoil.com)

Deployment of Buoys

First Published: 14 July 2015 | **Latest Update: 11 August 2015**

**Mariner** – PDQ Jacket Installation (UKCS 9/11a)

Please be advised that works will commence around 28 August for the installation of the steel jacket for the Mariner field production, drilling and quarters platform.

The jacket location will be 59°35.306'N 001°03.286'E

Vessel	Call Sign	Work Scope
S44 (transport barge)	N/A	Jacket transport and launch
Skandi Iceman	LFMY	Towing S44
S7000 (heavy lift vessel)	C6NO5	Jacket up-ending and piling
Wagenborg 9 (barge)	N/A	Pile transport from Rotterdam



Once the jacket is installed, a 500 metre statutory safety zone will be in force.

For further information: Ray Wells, Statoil (UK) Limited, Tel: 07771 918018 email: [rawe@statoil.com](mailto:rawe@statoil.com)



For 'live' Kingfisher updates of offshore activities, visit [www.fishsafe.eu](http://www.fishsafe.eu) and follow [@KingfisherInfo](https://twitter.com/KingfisherInfo) on Twitter

## Notice To Fishermen

First Published: 13 August 2015 | **Latest Update: 13 August 2015**

### Hazard – Dropped Object – Blyth Demonstrator Project



Please note that a 55m section of 8inch drill casing has been dropped along with an 18m section of 8inch drill pipe.

Local fishing vessels are advised to remain clear of at least 500m from the location

**Position**  
55°08.870'N 001°24.794'W



For further information: Simon Prince, Specialist Marine Consultant Ltd, Tel: +44(0) 7920 273866 email: [simonp@smchse.com](mailto:simonp@smchse.com)

## Notice To Fishermen

First Published: 30 July 2015 | **Latest Update: 30 July 2015**

### Culzean – Pin Piles Installed



Please note that 'pin piles' have been installed at the following location. The pins stick up 8 metres above the seabed and are covered by frames that measure 14 metres x 14metres x 7.6 metres high.

**Position**  
57°11.546'N 001°54.684'E



For further information: Sine Gabbott, Maersk Oil North Sea UK Ltd, Tel: +44(0)1224 242264 email: [sine.gabbot@maerskoil.com](mailto:sine.gabbot@maerskoil.com)

## Notice To Fishermen

First Published: 18 June 2015 | **Latest Update: 18 June 2015**

### Curlew – Gas Export Pipeline Re-Instatement



Please note that the on location at Curlew from the 1st till around 20th July 2015. During this time we will need to leave the DGD ( 31 x 38 x 4m high) and the Pigging Skid ( 8 x 5 , 5 x 2.75m high) at 20" Fulmar Gas Line end with some roof panels off and pig launcher units protruding from the structures, while the DSV relocates to Curlew end.

Could fisherman please stay clear of this DGD/Pigging Skid area during this execution period.

Structure	Position
Curlew Deep Gas Diverter	56°43.497'N 001°42.919'E
Curlew Pigging Skid	56°43.513'N 001°42.903'E



For further information: Bill Gray, Shell UK Limited, Tel: +44 1224 88 4914 email: [bill.gray@shell.com](mailto:bill.gray@shell.com)

## Wellheads


First Published: 30 July 2015 | **Latest Update: 30 July 2015**

### Suspended Wellhead – New (Structure on Seabed)



Please be advised that a new suspended wellhead 28/15-2 has been received from Statoil (UK) Limited. Please update your Kingfisher Yellow Card Edition January 2015.

Structure	Operator	Position
28/15-2	Statoil (UK) Limited	56°32.356'N 000°58.347'E



For further information: Marcelle Wynter, DECC, Tel: 0300 068 6057. Email: [Marcelle.Wynter@decc.gsi.gov.uk](mailto:Marcelle.Wynter@decc.gsi.gov.uk)

For 'live' Kingfisher updates of offshore activities, visit [www.fishsafe.eu](http://www.fishsafe.eu) and follow [@KingfisherInfo](https://twitter.com/KingfisherInfo) on Twitter

## Wellheads

First Published: 02 July 2015 | **Latest Update: 02 July 2015**

### Abandoned Wellhead – Well Abandonment Campaign

Please note that a well abandonment campaign will be undertaken from the 8th July 2015 to the 26th August 2015.

Structure	Operator	Name	Position
21/20a-5	Centrica	Bligh	57°22.394'N 000°56.007'E
22/22b-5z	Centrica	Seljirj	57°12.499'N 001°14.678'E
21/28a-2	Antrim	Fyne	57°09.097'N 000°33.062'E
21/28a-9y	Antrim	Fyne	57°08.850'N 000°32.482'E
21/28a-10z	Antrim	Fyne	57°09.386'N 000°31.515'E
21/29d-11z	Antrim	Erne	57°09.624'N 000°37.195'E



For further information: Alastair Cattanach, OIS Ltd, Tel: +44(0)1224 452354 email: [alastair.cattanach@ois-ltd.com](mailto:alastair.cattanach@ois-ltd.com)

## Wellheads

First Published: 01 July 2015 | **Latest Update: 01 July 2015**

### Ettrick I2 Water Injection – New notification of wellhead (Not in Safety Zone)



Please note the wellhead below, represents a hazard to fishing - it is not currently protected by a 500m Safety Zone.

Structure	Operator	Position
Ettrick I2 Water Injection Well	Nexen	57°53.538'N 000°40.500'W



For further information: Jennifer Donaldson, Nexen Tel: +44 (0)1224 252503 email: [Jennifer.donaldson@hse.gsi.gov.uk](mailto:Jennifer.donaldson@hse.gsi.gov.uk)

## Seabed Activity

First Published: 19 February 2015 | **Latest Update: 30 July 2015**

### Greater Stella – Development Operations

Ithaca Energy UK Limited is developing the Greater Stella Area in Block 30/6a of the Central North Sea. The development is centred on a floating production vessel, FPF1, which will be located in the Stella Field. There are 2 drill centres at Stella and Stella North. There are associated in-field pipelines with gas export to a CATS tie in at Banff, and oil export to a single anchor loading base (SAL). 500m safety zones are in place around the SAL unit and North drill centre.



Primary locations are:

Location	Coordinates
FPF-1	56°46.846'N 002°06.542'E
Stella North Drill Centre (NDC)	56°49.150'N 002°04.228'E
Stella Mid Drill Centre (MDC)	56°47.431'N 002°05.398'E
SAL Base	56°48.428'N 002°06.317'E
Export Riser Base (ERB)	56°46.999'N 002°06.371'E

Subsea works:

Activity	Start Date	Duration	Vessel
SAL Pipeline route pre-cut trench	18/06/15	3 days	Normand Ranger
SAL Pipeline lay	01/08/15	13 days	Apache II
SAL Pipeline lay support Flood/clean/gauge	01/08/15	15 days	EDT Hercules
SAL pipeline backfill	03/08/15	2 days	Normand Ranger
SAL spool tie-in/leak/pressure testing	03/10/15	5 days	DSV Orelia
SAL rotation/function test	Circa 15/10/15	2 days	ERRV & Anchor Handler (tba)

For further information: Colin Strachan, Tel: +44 (0)20 8998 8748, Email: [cstrachan@costain.com](mailto:cstrachan@costain.com)

Area 2

13 August 2015 | Issue 17

For 'live' Kingfisher updates of offshore activities, visit [www.fishsafe.eu](http://www.fishsafe.eu) and follow [@KingfisherInfo](https://twitter.com/KingfisherInfo) on Twitter

Seabed Activity

First Published: 03 March 2014 | **Latest Update: 14 July 2015**

## Montrose BLP Project – Development Operations

 [Map Link](#)

Phase two of the works commenced in March 2015 and is expected to be completed by Q2 2015. This will involve;

- Installation of new pipeline bundles along the 10km corridor between Montrose BLP and the Cayley Drill Centre
- Shaw pipeline installation (18km) between Montrose BLP and Shaw Drill Centres (complete) Guard Vessel on location.
- Seahorse currently infield completing rock dump operation between Shaw drill centres and Montrose until 20/07/15
- Petrel mobilising 20/07 to undertake hydro testing operations between Shaw Drill centre and Montrose BLP
- Skandi 7 scheduled to mobilise end of July to wet store spools at Shaw drill centres and Montrose BLP



Please note: HSE recognised 500m Safety Zone are now in force at the following:

Cayley drill centre 57°25.167'N 001°13.804'E Cayley/Montrose intermediate towhead 57°26.160'N 001°18.420'E  
Shaw Production drill centre 57°17.813'N 001°21.755'E Shaw WI drill centre 57°17.369'N 001°22.299'E

Key Coordinates	Coordinates	Key Coordinates	Coordinates
Montrose BLP	57°27.068'N 001°23.214'E	Shaw Prod DC	57°17.813'N 01°21.755'E
Cayley Drill Centre	57°25.167'N 001°13.804'E	Shaw Water Injection DC	57°17.369'N 01°22.299'E
44" Langed Crossing	57°25.924'N 001°17.332'E	24" GAEL crossings	57°25.757'N 01°22.760'E
24" GAEL Crossing	57°26.671'N 001°20.804'E	14" Forties Crossings-	57°27.054'N 01°22.987'E

For further information: Lilla Onodi, Talisman, Tel+44 (0)1224 358867 email: [LOnodi@talisman-sinopec.com](mailto:LOnodi@talisman-sinopec.com)

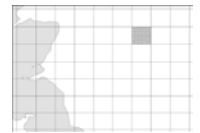
Seabed Activity

First Published: 18 June 2014 | **Latest Update: 18 June 2015**

## Bear – Drilling Operations

Please note, The GSF Galaxy II is now on site at Bear (Block No. 23/21) for a period of up to four months .

Drilling Rig/Ship	Installation / Well No	Position	Start / Finish	Duration
GSF Galaxy II	Bear 23/21	57°19.792'N 002°07.826'E	08/06/15	4 Months



For further information: John Campbell, Anatec Ltd, [Tel:+44\(0\)1224 253700](tel:+44(0)1224253700) email: [aberdeen@anatec.com](mailto:aberdeen@anatec.com)

For 'live' Kingfisher updates of offshore activities, visit [www.fishsafe.eu](http://www.fishsafe.eu) and follow [@KingfisherInfo](https://twitter.com/KingfisherInfo) on Twitter

## Notice To Fishermen

First Published: 16 July 2015 | **Latest Update: 27 July 2015**

### Hazard – Loss of Unmanned Aerial Vehicle – Cygnus Alpha

 [Map Link](#)

Please note that a unmanned Ariel Vehicle (PH-1CU) Dimensions (cm) 122 x 122 x 56 Weight 12.4kg was lost at Cygnus Alpha at the following location

54°33.726'N 002°17.213'E



For further information: Duncan Paterson, GDF Suez E&P UK Ltd, Tel: +44(0) 1224 281087 email: [duncan.paterson@gdfsuezep.co.uk](mailto:duncan.paterson@gdfsuezep.co.uk)

## Seabed Activity

First Published: 13 August 2015 | **Latest Update: 13 August 2015**

### Hamilton Field – Drilling Operations

Please be informed that the Irish Sea Pioneer is currently scheduled to be in the Lennox Field from 16th August, for approximately 20 days.



Drilling Rig/Ship	Installation / Well No	Position	Start / Finish	Duration
Irish Sea Pioneer	Lennox 110/15L	53°37.881'N 003°10.595'W	16/08/15	44 Days

For further information: David Smith, Petrofac, Tel: +44 (0)1224 247141 email: [david.k.smith@petrofac.com](mailto:david.k.smith@petrofac.com)

## Seabed Activity

First Published: 24 April 2014 | **Latest Update: 11 August 2015**

### Cygnus Field – Development Operations

GDF Suez E&P Ltd is developing the Cygnus Field in Block 44/11a & 44/12a of the Southern North Sea.

The installation phase is segregated into two offshore campaigns 2014 and 2015.

Infield activities:

#### Subsea Pipelines & Tie-ins

- 2 guard vessels Allegiance & Rachael S located at ETS Wye Manifold and Cygnus Bravo.
- Both DSV Constructor and HLV Wei Li shall return to field circa 9th August for 1 week of work.

#### Drilling

- Ensco 80 at AWHP with drilling operations ongoing.
- Supply Vessel- Maersk Feeder.
- ERRV on Location Cygnus Sentinel.

#### Jacket, Decks & Bridges

- Cygnus offshore construction operations are ongoing
- Heavy-Lift Vessel Oleg Strashnov is currently inside the 500mtr zone.
- The Oleg Strashnov is due to complete works at Cygnus Alpha and leave the field in the early hours of 11/08.

#### Key Locations:

Structures	Coordinates	Structures	Coordinates
Cygnus AWH Platform	54°34.146'N 002°17.465'E	Cygnus BWH Platform	54°35.878'N 002°11.696'E
Cygnus APU Platform	54°34.118'N 002°17.385'E	Cygnus SSIV Manifold	54°34.159'N 002°17.320'E
Cygnus AUQ Platform	54°34.090'N 002°17.305'E	Cygnus WYE Manifold	54°18.030'N 001°40.578'E

For further information, Trevor Yip-Hoi, GDF Suez E&P UK Ltd, Tel: +44(0)203 122 1554 email: [trevor.yip-hoi@gdfsuezep.co.uk](mailto:trevor.yip-hoi@gdfsuezep.co.uk)

For 'live' Kingfisher updates of offshore activities, visit [www.fishsafe.eu](http://www.fishsafe.eu) and follow [@KingfisherInfo](https://twitter.com/KingfisherInfo) on Twitter

## Seabed Activity

First Published: 09 April 2015 | **Latest Update: 29 July 2015**

### Flyndre Cawdor – Development Project



Please note that heavy lift operations will take place in the Clyde field by crane barge Thialf between 14th & 16th August

Activity	Coordinates
Clyde Platform	56°27.119'N 002°17.215'E



For further information: Bert Van Eyck, Talisman Sinopec Energy UK Ltd, email: [Bvanevck@talisman-sinopec.com](mailto:Bvanevck@talisman-sinopec.com)

## Seabed Activity

First Published: 02 July 2015 | **Latest Update: 02 July 2015**

### North Morecambe – DPPA Educator Project

Commencing 24th July 2015 the Seajacks Kraken jack up accommodation barge will be located alongside the North Morecambe DPPA Platform (linked via bridge access) for construction works on the platform which are due to be completed by 7th September, when the Kraken is due to depart the field. There is an option to extend the vessel charter by 7 further days if required.



The barge will be located on site via 4 legs on the sea bed

Kraken Footprint Coordinates	Coordinates
LEG 1	53°57.553'N 003°40.389'W
LEG 2	53°57.560'N 003°40.411'W
LEG 3	53°57.570'N 003°40.373'W
LEG 4	53°57.577'N 003°40.395'W
AFT CL	53°57.579'N 003°40.379'W

Project Description:

Field Name & Licence Block	North Morecambe 110/2b
Operator	Hydrocarbon Resources Limited (Centrica plc)
Installation Site & Type	DPPA Normally Unattended Installation (NUI)
Surface Location of Installation	53°57.581'N 003°40.344'W
Jack-UP Vessel Name and Type	Seajacks Kraken self-propelled, self-elevating, DP2, jack-up vessel, 4 legs (call sign 3ESD6)
Surface Location of Jack-UP Vessel	53°57.670'N 003°40.296'W
Proposed Commencement & Duration	24 <sup>th</sup> July 2015. For 45 days ending 7 <sup>th</sup> Sept. with option to extend by 7 days

For further information: Shona Jones, Centrica, Tel: 01524 864446 email: [shona.jones@centrica.com](mailto:shona.jones@centrica.com)

Extra...

13 August 2015 | Issue 17

For 'live' Kingfisher updates of offshore activities, visit [www.fishsafe.eu](http://www.fishsafe.eu) and follow @KingfisherInfo on Twitter

### Area 1 – Rig List

Latest Update: 10 August 2015

MOVEMENT	RIG	POSITION	MOVEMENT	RIG	POSITION
	Paragon MSS1	58°00.80'N 00°55.30'W		Songa Delta	60°27.40'N 02°41.70'E
	COSL Rival	58°02.90'N 01°08.06'E		Maersk Intrepid	60°30.30'N 02°00.80'E
	Blackford Dolphin	58°06.10'N 00°41.70'E		Borgsten Dolphin	60°37.66'N 01°39.29'E
	Maerk Giant	58°07.50'N 01°55.40'E		COSL Promoter	60°45.30'N 03°38.20'E
	Sedco 704	58°22.40'N 00°56.40'E		Floatel Victory	60°47.10'N 02°28.50'W
	Maersk Integrator	58°34.30'N 01°41.80'E		West Venture	60°47.90'N 03°26.50'E
	Bredford Dolphin	58°42.40'N 02°09.80'E		COSL Innovator	60°52.60'N 03°29.4'E
	Rowan Viking	58°49.80'N 02°16.90'E		West Phoenix	60°56.80'N 02°53.70'W
	West Epsilon	58°50.70'N 01°44.50'E		Transocean John Shaw	61°02.00'N 01°07.70'E
	West Alpha	59°10.70'N 02°22.70'E		West Elara	61°02.30'N 02°20.30'E
	Wilphoenix	59°26.90'N 01°37.10'E		Deepsea Atlantic	61°04.90'N 02°15.20'E
	Ocean Patriot	59°31.30'N 01°25.40'E		Bideford Dolphin	61°20.60'N 01°58.20'E
	Transocean Winner	59°32.90'N 02°01.20'E		Paul B Loyd Jnr	61°29.90'N 01°36.00'E
	Songa Trym	59°36.70'N 00°59.70'E	New	Transocean Barents	63°23.10'N 05°18.90'E
	Transocean Leader	59°53.50'N 01°12.30'E		Transocean Arctic	64°01.10'N 06°46.70'E
	Ocean Valiant	60°03.80'N 03°58.50'W	New	Leiv Eiriksson	64°38.50'N 06°45.90'E
	Sedco 712	60°08.00'N 03°42.50'W		Scarabeo 5	64°57.00'N 06°26.00'E
	Deepsea Aberdeen	60°24.70'N 04°03.30'W			

### Area 2 – Rig List

Latest Update: 10 August 2015

MOVEMENT	RIG	POSITION	MOVEMENT	RIG	POSITION
	EnSCO 71	55°31.80'N 05°00.40'E		GSF Galaxy 1	57°00.79'N 01°50.37'E
	EnSCO 72	55°38.40'N 04°53.00'E		Prospector 5	57°00.80'N 01°50.50'E
	Nobel Sam Turner	55°51.70'N 04°39.60'E		Noble Hans Deul	57°01.90'N 01°57.30'E
New	EnSCO 121	55°52.80'N 04°14.00'E	New	Byford Dolphin	57°04.80'N 02°05.00'E
	COSL Rigmar	56°05.70'N 04°13.20'E		Maersk Guardian	57°15.00'N 02°34.10'E
	Energy Enhancer	56°10.70'N 04°10.80'E		Safe Caledonia	57°17.59'N 01°39.58'E
	Maersk Resolve	56°14.80'N 03°57.60'E		GSF Galaxy 2	57°19.80'N 02°07.90'E
	Maersk Reacher	56°16.90'N 03°23.80'E		EnSCO 101	57°22.50'N 01°59.80'E
	Maersk Innovator	56°22.60'N 03°15.50'E		Rowan Stavanger	57°22.50'N 01°23.00'E
	Rowan Gorilla 6	56°31.20'N 03°13.30'E		Sedco 711	57°25.20'N 01°13.90'E
	Rowan Norway	56°32.80'N 03°13.20'E		Stena Spey	57°25.70'N 00°43.00'E
	Maersk Gallant	56°41.40'N 03°06.10'E		Rowan Gorilla 7	57°43.90'N 00°58.40'W
	EnSCO 100	56°46.30'N 00°46.40'E		Safe Bristolia	57°45.50'N 01°48.10'E
	Rowan Gorilla 5	56°57.55'N 01°48.33'E		EnSCO 120	57°57.70'N 00°55.00'W
	Prospector 1	56°57.96'N 01°52.10'E			

### Area 3 – Rig List

Latest Update: 10 August 2015

MOVEMENT	RIG	POSITION	MOVEMENT	RIG	POSITION
New	Paragon C20052	52°29.70'N 04°12.90'E		Noble Regina Allen	53°33.10'N 03°21.70'E
	EnSCO 122	53°16.60'N 03°52.40'E		Paragon C20051	53°34.40'N 04°10.60'E
	Swift 10	53°18.40'N 03°56.90'E		Paragon B391	53°39.90'N 00°54.40'E
	Seafox 1	53°19.40'N 02°34.50'E		GMS Endeavour 6102	53°41.50'N 03°29.20'E
	GMS Endurance	53°23.30'N 02°00.30'E		Paragon C463	53°56.90'N 03°39.80'E
	Paragon C462	53°25.10'N 04°11.00'E	New	Paragon HZ1	54°19.00'N 02°37.20'E
	EnSCO 92	53°26.00'N 02°09.30'E	New	Seafox 2	54°34.10'N 02°17.40'E
	Paragon C461	53°28.30'N 04°29.30'E		EnSCO 80	54°34.20'N 02°17.60'E
	Seafox 4	53°31.70'N 01°48.00'E			

### Area 5 – Rig List

Latest Update: 10 August 2015

MOVEMENT	RIG	POSITION	MOVEMENT	RIG	POSITION
New	Ocean Guardian	51°31.20'N 07°49.20'W		Seajacks Kraken	53°57.60'N 3°40.40'W
New	Irish Sea Pioneer	53°38.70'N 03°28.80'W			

Extra...

13 August 2015 | Issue 17

For 'live' Kingfisher updates of offshore activities, visit [www.fishsafe.eu](http://www.fishsafe.eu) and follow @KingfisherInfo on Twitter

**"Rig anchors may extend up to one mile from the rig position. Anchor buoys not always deployed. Fishing within the anchor pattern should be avoided. Fishermen may contact the installation or the ERRV (standby vessel) for positions of the anchors."**

### Area 1 – Anchor List

| Latest Update: 14 July 2015

#### Sedco 714 – At Cromarty Firth – Anchorage No.12

Please note that the Sedco 714 is at UKCS Block 214/30a (open water).

Anchor No.	Position	Anchor No.	Position	Anchor No.	Position
Rig	57°41.180'N 04°00.790'W	3	57°41.300'N 04°00.690'W	6	57°40.860'N 04°00.420'W
1	57°41.170'N 04°01.350'W	4	57°41.170'N 04°00.430'W	7	57°40.860'N 04°00.720'W
2	57°41.300'N 04°01.090'W	5	57°40.950'N 04°00.420'W	8	57°40.950'N 04°00.350'W

#### Blackford Dolphin – Proposed Anchor Pattern Alder

Anchor No.	Position	Anchor No.	Position	Anchor No.	Position
Rig	58°06.121'N 00°41.692'E	3	58°06.504'N 00°42.665'E	6	58°05.483'N 00°41.550'E
1	58°06.640'N 00°40.956'E	4	58°06.043'N 00°42.909'E	7	58°05.370'N 00°40.718'E
2	58°06.759'N 00°41.833'E	5	58°05.601'N 00°42.426'E	8	58°06.198'N 00°40.474'E

#### Transocean Leader – At Kraken DC1 C.A.P

Anchor No.	Anchor Position	Anchor Pennant End	Chain End Position	Chain Layout Pennant
1	59°54.290'N 01°11.580'E	59°54.380'N 01°11.500'E	59°53.880'N 01°11.910'E	59°53.800'N 01°11.990'E
2	59°54.310'N 01°12.690'E	59°54.400'N 01°12.740'E	59°53.890'N 01°12.420'E	59°53.810'N 01°12.370'E
3	59°53.760'N 01°13.790'E	59°53.790'N 01°13.980'E	59°53.620'N 01°12.960'E	59°53.530'N 01°12.920'E
4	59°53.210'N 01°13.700'E	59°53.170'N 01°13.880'E	59°53.370'N 01°12.920'E	59°53.400'N 01°12.750'E
5	59°52.760'N 01°12.810'E	59°52.680'N 01°12.870'E	59°53.160'N 01°12.470'E	59°53.240'N 01°12.390'E
6	59°52.740'N 01°11.590'E	59°52.660'N 01°11.540'E	59°53.130'N 01°11.920'E	59°53.220'N 01°11.980'E
7	59°53.200'N 01°10.670'E	59°53.170'N 01°10.520'E	59°53.370'N 01°11.480'E	59°53.400'N 01°11.630'E
8	59°53.820'N 01°10.660'E	59°53.850'N 01°10.510'E	59°53.650'N 01°11.480'E	59°53.620'N 01°11.640'E

#### Schiehallion – At Loyal Drill Centre

Anchor No.	Position	Anchor No.	Position	Anchor No.	Position
Rig		3	60°26.113'N 04°04.521'W	6	60°24.113'N 04°00.377'W
1	60°24.059'N 04°06.246'W	4	60°26.130'N 04°02.145'W	7	60°23.251'N 04°01.900'W
2	60°25.259'N 04°06.271'W	5	60°25.289'N 04°00.377'W	8	60°23.195'N 04°04.443'W

#### Borgsten Dolphin – Dunbar Platform 3/14a

Anchor No.	Position	Anchor No.	Position	Anchor No.	Position
Rig	60°37.660'N 01°39.290'E	5	60°37.820'N 01°37.750'E	10	60°37.390'N 01°40.390'E
1	60°36.930'N 01°38.730'E	6	60°37.930'N 01°37.820'E	11	60°37.290'N 01°40.320'E
2	60°37.000'N 01°38.510'E	7	60°38.350'N 01°39.510'E	12	60°37.190'N 01°40.180'E
3	60°37.060'N 01°38.300'E	8	60°38.300'N 01°39.750'E		
4	60°37.700'N 01°37.700'E	9	60°38.250'N 01°39.980'E		

#### Sedco 704 – At Fairleads Well G2G

Anchor No.	Position	Anchor No.	Position	Anchor No.	Position
Rig	59°21.080'N 01°32.980'E	3	59°21.760'N 01°32.610'E	6	59°20.880'N 01°34.170'E
1	59°20.770'N 01°31.760'E	4	59°21.790'N 01°32.880'E	7	59°20.380'N 01°34.130'E
2	59°21.410'N 01°31.680'E	5	59°20.990'N 01°34.140'E	8	59°20.370'N 01°32.800'E

Extra...

13 August 2015 | Issue 17

For 'live' Kingfisher updates of offshore activities, visit [www.fishsafe.eu](http://www.fishsafe.eu) and follow @KingfisherInfo on Twitter

### Area 2 – Anchor List

First Published: 16 July 2015 | **Latest Update: 30 July 2015**

#### Byford Dolphin – Pre-Laid at the Machar Field

Anchor No.	Position	Anchor No.	Position	Anchor No.	Position
Rig		5	57°04.996'N 02°06.367'E	10	57°04.117'N 02°03.792'E
1	57°05.540'N 02°03.664'E	6	57°04.842'N 02°06.447'E	11	57°04.490'N 02°03.454'E
2	57°05.531'N 02°04.499'E	7	57°04.364'N 02°05.749'E	12	57°04.861'N 02°03.537'E
3	57°05.558'N 02°05.098'E	8	57°04.085'N 02°05.290'E		
4	57°05.231'N 02°06.141'E	9	57°03.922'N 02°04.635'E		

#### Safe Caledonia Flotel – At ETAP

Anchor No.	Position	Anchor No.	Position	Anchor No.	Position
Rig	57°17.576'N 001°39.588'E	4	57°17.170'N 001°37.220'E	8	57°17.884'N 001°41.775'E
1	57°16.250'N 001°39.942'E	5	57°18.740'N 001°38.764'E	9	57°16.292'N 001°40.303'E
2	57°16.236'N 001°39.646'E	6	57°18.806'N 001°39.416'E	10	57°17.412'N 001°37.130'E
3	57°17.012'N 001°37.388'E	7	57°18.179'N 001°41.507'E		

#### Stena Spey – At Gadwall Well 21/19-6

Anchor No.	Position	Anchor No.	Position	Anchor No.	Position
Rig	57°25.700'N 000°42.920'E	3	57°26.120'N 000°44.460'E	6	57°24.980'N 000°42.410'E
1	57°26.580'N 000°42.190'E	4	57°25.420'N 000°44.250'E	7	57°25.410'N 000°41.600'E
2	57°26.600'N 000°43.520'E	5	57°25.000'N 000°43.470'E	8	57°25.820'N 000°41.160'E

### Area 1 – Survey List

Company & Vessels	Towed Cable Length / Depth	Area Covered & Quad Blocks	Duration
PGS Ramform Explorer LAWP4		58°01.438'N 001°12.625'E 58°40.000'N 001°12.000'E 58°40.121'N 001°57.429'E 58°01.781'N 001°58.829'E	13/08/2015 - 30/09/2015
Gardline Geosurvey Ltd Polar Pioneer 2HG17	1250m / 3m	59°19.034'N 001°32.668'E 59°20.251'N 001°32.184'E 59°22.706'N 001°28.752'E 59°24.582'N 001°33.911'E 59°23.497'N 001°39.795'E 59°18.749'N 001°38.965'E	10/08/2015 - 29/10/2015 For 7 Days
Gardline Geosurvey Ltd Polar Surveyor 2HG17	1250m / 3m	59°19.034'N 001°32.668'E 59°20.251'N 001°32.184'E 59°22.706'N 001°28.752'E 59°24.582'N 001°33.911'E 59°23.465'N 001°40.479'E 59°18.718'N 001°39.647'E	10/08/2015 - 28/10/2015 For 7 Days
Harkland Andrews Survey		61°04.641'N 002°05.255'W	03/08/2015 - 23/08/2015 For 20 Days
Baker Hughes Wireline	2m x 4m	58°29.334'N 001°02.188'E	01/08/2015 - 31/01/2016 For 1 Day
PGS Ramform Challenger - C6TU5		60°00.252'N 000°32.275'E 60°00.698'N 001°00.269'E 59°46.187'N 001°01.136'E 59°45.719'N 000°33.338'E	23/07/2015 - 20/08/2015
TBC		60°57.472'N 004°03.993'W 60°57.499'N 004°00.150'W 60°55.232'N 004°00.137'W 60°55.213'N 004°03.925'W	07/08/2015 - 01/10/2015 For 3 Days
Fugro Survey Ltd Fugro Galaxy C6YY4	700m / 3m	58°07.953'N,000°32.738'W 58°08.224'N,000°47.519'W 58°03.005'N,000°47.841'W 58°02.736'N,000°33.096'W	17/07/2015 - 30/09/2015 For 30 Days



## Oil and Gas Oil and Gas Oil and Gas

13 August 2015 | Issue 17

Extra...

For 'live' Kingfisher updates of offshore activities, visit [www.fishsafe.eu](http://www.fishsafe.eu) and follow @KingfisherInfo on Twitter

Western Geco Ltd MV WG Vespucci - 5BXF2 MV Western Regent - 3ELY9 MV WG Tasman - 5BPB2	10500m / 35m	60°06.793'N 013°11.935'W 60°05.620'N 012°41.987'W 59°52.137'N 011°50.218'W 59°23.804'N 011°47.436'W 59°57.072'N 009°38.018'W 59°53.643'N 008°09.884'W 60°03.490'N 007°38.653'W 60°18.384'N 005°09.768'W 60°17.007'N 003°24.093'W 59°06.860'N 005°15.540'W 59°07.299'N 005°25.380'W 59°17.465'N 005°35.613'W 59°17.374'N 006°02.816'W 59°11.338'N 006°30.946'W 58°56.180'N 006°23.351'W 58°30.301'N 006°55.437'W 58°24.145'N 007°15.759'W 58°25.377'N 007°54.692'W	58°05.344'N 007°45.064'W 57°57.414'N 008°17.793'W 57°56.732'N 008°54.587'W 57°36.888'N 008°43.248'W 57°22.749'N 008°42.392'W 56°57.700'N 008°14.154'W 56°26.934'N 008°53.299'W 57°20.093'N 011°21.759'W 57°30.574'N 012°11.602'W 57°29.079'N 013°24.120'W 57°42.948'N 013°25.832'W 57°47.285'N 013°47.224'W 58°09.631'N 014°16.317'W 59°48.373'N 013°55.787'W 59°48.374'N 013°11.292'W	15/07/2015 - 30/11/2015  For 100 Days
Gardline Geosurvey Ltd Ocean Observer GHXX		59°38.041'N 001°22.012'E 59°38.154'N 001°31.584'E 59°35.461'N 001°31.702'E 59°32.707'N 001°26.515'E 59°32.655'N 001°22.272'E	Quad Block: 9	12/07/2015 - 31/10/2015  For 5 Days
Gardline Geosurvey Ltd Ocean Observer GHXX	1200m / 3m	59°26.536'N 001°48.186'E 59°22.576'N 001°44.849'E 59°24.746'N 001°34.897'E 59°28.711'N 001°38.218'E	Quad Block: 9	12/07/2015 - 31/10/2015  For 2 Days
Gardline Geosurvey Ltd Ocean Observer GHXX	1200m / 3m	59°33.480'N 001°23.477'E 59°33.556'N 001°29.844'E 59°30.324'N 001°29.988'E 59°30.248'N 001°23.631'E	Quad Block: 9	12/07/2015 - 31/10/2015  For 2 Days
Gardline Geosurvey Ltd Ocean Observer GHXX	1200m / 3m	59°36.461'N 001°30.741'E 59°36.530'N 001°39.118'E 59°33.299'N 001°37.251'E 59°33.229'N 001°30.884'E	Quad Block: 9	12/07/2015 - 31/10/2015  For 2 Days
Subsea 7 Acergy Viking - JWLL Seven Pelican - C6RE7 Edda Fauna - JWMZ		58°27.558'N,001°12.654'E 58°46.254'N,001°19.703'E	Quad Block: 16	01/07/2015 - 30/09/2015  For 30 Days
Fugro Survey Limited Fugro Galaxy C6YY4		58°11.295'N 000°04.002'E 58°12.295'N 000°08.669'E 58°11.679'N 000°09.269'E 58°10.579'N 000°04.602'E 58°22.279'N 000°04.601'E 58°26.929'N 000°15.233'W	Quad Block: 14, 15	01/07/2015 - 31/08/2015  For 10 Days
BGP MV Pioneer - 3EGU3	10050m / 8m	57°46.016'N 001°56.844'W 57°53.158'N 001°27.890'W 57°58.948'N 001°21.000'W 58°38.492'N 001°20.505'W 58°45.504'N 001°29.113'W 58°51.087'N 002°17.471'W 58°46.454'N 002°40.857'W 58°42.852'N 002°46.102'W	58°19.960'N 003°00.603'W 58°15.785'N 003°07.023'W 58°07.504'N 003°14.878'W 57°58.200'N 003°15.134'W 57°53.959'N 003°12.102'W 57°46.266'N 002°52.659'W 57°46.266'N 002°52.659'W	01/07/2015 - 31/10/2015  For 120 Days
BGP MV Pioneer - 3EGU3	8000m / 8m	58°09.960'N,002°35.602'W 58°09.960'N,001°48.101'W 57°59.960'N,001°48.070'W 58°00.263'N,002°36.323'W	Quad Block: 12, 13	01/07/2015 - 31/10/2015  For 35 Days
Fugro Survey Fugro Galaxy - C6YY4		60°40.216'N 003°02.902'W 60°36.036'N 002°51.207'W 60°31.683'N 002°57.653'W 60°35.853'N 003°09.335'W	Quad Block: 205; 206	11/06/2015 - 30/09/2015  For 10 Days
PGS Ramform Challenger - C6TU5		60°04.799'N,001°34.668'E 60°04.471'N,000°58.167'E 60°29.968'N,000°47.644'E 60°30.167'N,001°24.448'E		07/06/2015 - 30/07/2015
Fugro Survey Ltd Fugro Galaxy C6YY4		62°40.257'N 001°26.271'E 61°40.067'N 001°42.586'E 61°29.955'N 001°42.031'E 61°30.141'N 001°25.807'E	Quad Block: 211	01/06/2015 - 31/08/2015  For 6 Days
Fugro Survey Ltd Fugro Galaxy C6YY4		61°05.876'N 001°43.934'E 61°01.878'N 001°41.625'E	Quad Block: 211	01/06/2015 - 31/08/2015  For 3 Days
Total E&P UK Ltd Normand Progress- M2XB5 Viking Neptune - C6BR9		61°04.570'N 002°05.547'W	61°04.570'N 002°05.547'W  Quad: 214	30/05/2015 - 30/10/2015  For 160 Days

Extra...

13 August 2015 | Issue 17

For 'live' Kingfisher updates of offshore activities, visit [www.fishsafe.eu](http://www.fishsafe.eu) and follow @KingfisherInfo on Twitter

EMGS ASA Em Leader - C6XD3		59°49.931'N 000°02.803'E 59°49.932'N 000°29.616'E 59°59.933'N 000°29.710'E 59°59.933'N 000°53.870'E 60°09.934'N 000°53.964'E 60°09.935'N 001°19.261'E	59°19.931'N 001°19.358'E 59°19.622'N 001°04.801'E 59°10.053'N 001°04.802'E 59°09.928'N 000°02.710'E  Quad Block: 3, 8, 9	25/05/2015 - 30/11/2015  For 105 Days
Gardline Geo Survey Ltd Ocean Reliance J8B2707	1200m / 2m	60°41.478'N 002°39.441'W 60°44.986'N 002°32.440'W 60°41.381'N 002°25.639'W 60°37.879'N 002°32.639'W	Quad Block: 206	25/05/2015 - 31/08/2015  For 2 Days
EMGS ASA Em Leader - C6XD3		58°14.922'N 001°17.383'W 58°14.923'N 000°30.787'W 57°39.203'N 000°30.744'W 57°39.158'N 001°17.310'W	Quad Block: 13, 14, 19, 20	25/05/2015 - 31/08/2015  For 105 Days
Gardline Geosurvey Limited MV Ocean Reliance J'B2707	1200m / 3m	58°02.179'N 001°39.096'E 58°02.206'N 001°29.140'E 58°07.487'N 001°29.178'E 58°07.460'N 001°39.159'E	Quad Block: 16	25/04/2015 - 31/08/2015  For 8 Days
Chevron Magseis Artemis Athene	N/A - Temporary Cable deployed on seabed	<b>Full Survey Area:</b> 58°21.067'N 001°50.083'W 58°21.067'N 001°33.683'W 58°15.133'N 001°33.683'W 58°15.133'N 001°50.083'W	<b>Survey Acquired in 5:</b> 58°21.067'N 001°50.083'W 58°15.133'N 001°50.083'W 58°15.133'N 001°44.556'W 58°21.067'N 001°44.556'W	<b>First Area:</b> 3/04/2015 - 20/08/2015 For 120 Days  Current Patch Duration: 25/07/2015 - 20/08/2015 For approx 26 Days
Gardline Geosurvey Limited MV Ocean Researcher GDLS	1200m / 3m	59°24.724'N 001°35.340'E 59°24.810'N 001°43.793'E 59°20.484'N 001°43.954'E 59°20.414'N 001°35.518'E	Quad Block: 9	02/04/2015 - 30/09/2015  For 4 Days
PGS Geophysical ASA Ramform Vanguard C6TU8	6500m / 25	60°30.291'N 000°36.326'E 60°32.893'N 000°38.868'E 60°35.260'N 000°44.452'E 60°35.812'N 001°26.483'E 60°34.213'N 001°31.673'E 60°32.585'N 001°34.472'E 60°04.348'N 001°45.759'E	60°01.880'N 001°43.516'E 59°59.433'N 001°38.836'E 59°59.020'N 000°55.742'E 60°00.329'N 000°51.109'E 60°01.680'N 000°48.344'E 60°01.680'N 000°48.344'E  Quad Block: 2; 3; 8; 9	02/04/2015 - 30/11/2015  For 45 Days
Fugro Survey Limited MV Fugro Geo Prospector HP2038		60 06.113'N 03 58.565'W 60 03.860'N 03 53.926'W 60 01.542'N 03 58.430'W 60 03.792'N 04 03.069'W	Quad Block: 205	25/03/2015 - 01/09/2015  For 21 Days
TGS-NOPEC Polar Duchess 5BJC3	6500m / 18m	1. 60°43.685'N 000°20.262'E 2. 60°43.669'N 001°44.331'E 3. 58°26.713'N 001°21.020'E	4. 58°25.128'N 000°51.067'W 5. 59°08.180'N 000°50.819'W 6. 59°08.298'N 000°19.750'E	16/03/2015 - 30/09/2015  For 133 Days
Magseis AS Artemis Athene LDIA3	150m / 10m	58°24.317'N 001°54.451'W 58°12.217'N 001°54.823'W 58°12.218'N 001°30.284'W 58°24.067'N 001°29.772'W	Quad Block: 13	15/03/2015 - 15/08/2015  For 115 Days
Chevron Fugro Galaxy C6YY4	TBC	1. 58°20.927'N 001°47.418'W 2. 58°20.828'N 001°36.868'W	3. 58°16.611'N 001°37.034'W 4. 58°16.727'N 001°47.568'W	15/03/2015 - 31/08/2015  For 16 Days
PGS Geophysical ASA Ramform Atlas C6AX2	6500m / 25m	59°51.552'N 000°28.404'E 59°52.428'N 001°25.077'E 59°48.519'N 001°32.819'E 59°40.608'N 001°33.105'E 59°36.801'N 001°24.992'E 59°36.741'N 001°19.317'E 59°24.004'N 001°19.948'E 59°24.303'N 001°46.775'E 59°17.303'N 001°42.585'E 59°06.426'N 001°39.698'E 59°06.182'N 001°19.120'E 58°58.266'N 001°16.797'E 58°46.069'N 001°03.787'E 58°44.735'N 000°59.280'E	58°41.062'N 000°59.309'E 58°38.821'N 000°56.281'E 58°37.170'N 000°51.746'E 58°36.159'N 001°57.058'W 58°40.107'N 001°44.840'W 58°42.258'N 001°42.084'W 58°56.257'N 001°37.731'W 59°02.221'N 001°37.184'W 59°05.444'N 001°43.694'W 59°06.382'N 000°25.580'E 59°48.348'N 000°22.371'E 59°48.348'N 000°22.371'E  Quad Block: 8; 9; 14; 15	01/03/2015 - 30/11/2015  For 150 Days
PGS Geophysical ASA Ramform Vanguard C6TU8	8000m / 20m	58°13.774'N 001°39.906'E 58°09.608'N 001°43.728'E 58°08.561'N 001°40.297'E 58°05.925'N 001°40.385'E 58°00.688'N 001°31.158'E 58°00.229'N 000°58.830'E 58°05.111'N 000°48.396'E 58°17.933'N 000°47.663'E	58°22.803'N 000°57.084'E 58°23.096'N 001°16.664'E 58°31.954'N 001°16.541'E 58°32.002'N 001°16.550'E 58°36.771'N 001°25.450'E 58°36.848'N 001°31.786'E 58°25.763'N 001°28.903'E  Quad Block: 15; 16	01/03/2015 - 30/11/2015  For 102 Days

Extra...

13 August 2015 | Issue 17

For 'live' Kingfisher updates of offshore activities, visit [www.fishsafe.eu](http://www.fishsafe.eu) and follow @KingfisherInfo on Twitter

CGG Services S A Oceanic Phoenix – FIFU Bourbon Gannet – 5BZB3 Geo Celtic - FIKK	7950m / 1000m	61°58.144'N 001°23.433'E 61°42.008'N 001°34.804'E 61°21.370'N 001°47.295'E 60°32.969'N 001°56.801'E 59°59.429'N 002°03.389'E 59°54.039'N 002°04.447'E 59°52.962'N 002°04.016'E	59°52.975'N 001°47.691'E 59°32.929'N 001°47.901'E 59°32.978'N 001°15.450'E 58°42.929'N 001°14.902'E 58°42.932'N 000°21.382'E 60°28.400'N 000°20.611'E 60°28.400'N 000°20.611'E	01/03/2015 - 30/09/2015  For 90 Days
---	---------------	--	--	--

## Area 2 – Survey List

Company & Vessels	Towed Cable Length / Depth	Area Covered & Quad Blocks		Duration
Fairfield Nodel Ocean Pearl - C6ZW4 Geowave Commander - LAKY6		57°52.636'N 000°57.707'W 57°52.516'N 000°50.428'W 57°53.624'N 000°48.995'W 57°58.228'N 000°48.715'W 57°59.664'N 000°47.562'W 58°01.110'N 000°47.015'W 58°03.533'N 000°46.865'W 58°04.547'N 000°49.397'W 58°04.644'N 000°55.191'W	58°02.334'N 001°02.492'W 58°00.233'N 001°02.606'W 57°57.368'N 001°00.329'W 57°56.479'N 001°00.378'W 57°55.569'N 000°59.060'W 57°53.711'N 000°59.165'W 57°52.636'N 000°57.707'W	01/02/2015 - 30/09/2015 For 60 Days
MPX Pathway Ltd TBC	1200m	57°54.730'N 000°47.717'E 57°55.836'N 000°49.933'E 57°56.694'N 000°51.182'E 57°57.801'N 000°53.399'E	14; 20  21	17/08/2015 - 20/09/2015 For 7 Days
BP MV Ocean Reliance		56°51.559'N 002°15.189'E 56°53.489'N 002°08.368'E 56°49.751'N 002°04.853'E 56°47.824'N 002°11.666'E		16/08/2015
Fugro Fugro Galaxy C6YY4		56°57.427'N 001°26.399'W 56°50.659'N 001°36.875'W	29	15/08/2015 - 30/11/2015 For 4 Days
Fugro Fugro Searcher 3EUY6		58°03.864'N 001°06.101'W 58°03.857'N 001°03.219'W 58°02.555'N 001°03.205'W 58°02.582'N 001°06.186'W 58°01.466'N 000°54.901'W 58°00.126'N 000°52.562'W 58°00.124'N 000°52.494'W 58°00.175'N 000°55.010'W	Quad Block: 13,14	15/08/2015 - 30/11/2015 For 4 Days
BP MV Ocean Reliance		56°49.629'N 001°58.898'E 56°54.688'N 001°59.400'E 56°54.350'N 002°10.466'E 56°49.292'N 002°09.939'E		15/08/2015
Gardline Geosurvey Ltd MV Ocean Reliance - J8B2707		56°49.629'N 001°58.898'E 56°54.688'N 001°59.400'E 56°54.350'N 002°10.466'E 56°49.292'N 002°09.939'E	Quad Block: 30	10/08/2015 - 31/10/2015 For 8 Days
Gardline Geosurvey Ltd MV Ocean Reliance - J8B2707		56°51.559'N 002°15.189'E 56°53.489'N 002°08.368'E 56°49.751'N 002°04.853'E 56°47.824'N 002°11.666'E	Quad Block: 30	10/08/2015 - 31/10/2015 For 5 Days
Fugro Survey Ltd MV Fugro Galaxy - C6YY4		57°26.410'N 001°59.454'E 57°27.074'N 001°56.281'E 57°32.522'N 001°59.483'E 57°31.706'N 002°03.952'E 57°30.205'N 002°09.618'E 57°27.610'N 002°11.058'E 57°26.212'N 002°08.724'E 57°19.995'N 002°08.869'E	57°20.025'N 002°05.624'E 57°08.341'N 001°59.947'E 57°02.002'N 001°58.167'E 57°01.935'N 001°56.512'E 57°08.278'N 001°58.677'E 57°19.926'N 001°59.632'E 57°19.926'N 001°59.632'E	27/07/2015 - 31/10/2015 For 23 Days
Fugro Survey Ltd MV Fugro Galaxy - C6YY4	1300m / 5m	57°31.887'N 001°59.797'E 57°30.720'N 002°07.236'E 57°28.407'N 002°11.041'E 57°26.256'N 002°07.343'E 57°27.881'N 001°57.441'E	Quad 22,23	27/07/2015 - 31/10/2015 For 5 Days

Extra...

For 'live' Kingfisher updates of offshore activities, visit [www.fishsafe.eu](http://www.fishsafe.eu) and follow @KingfisherInfo on Twitter

Dana Ocean Observer		Seismic Survey 57°32.020'N 001°59.065'E 57°30.720'N 002°07.236'E 57°28.407'N 002°11.041'E 57°26.985'N 002°00.752'E 57°27.679'N 001°56.672'E	Sub-Bottom Profiler 57°26.410'N 001°59.454'E 57°27.168'N 001°55.541'E 57°32.560'N 001°58.803'E 57°31.706'N 002°03.952'E 57°30.205'N 002°09.618'E 57°27.610'N 002°11.058'E 57°26.212'N 002°08.724'E 57°19.995'N 002°08.869'E 57°20.025'N 002°05.624'E 57°08.341'N 001°59.947'E 57°02.002'N 001°58.167'E 57°01.935'N 001°56.512'E 57°08.278'N 001°58.677'E 57°19.926'N 001°59.632'E	27/07/2015 - 31/10/2015 For 28 Days
Western Geco Ltd Mv Western Trident - 3FE09	3600m / 23m	57°57.016'N 000°55.358'E 57°55.764'N 001°05.213'E 57°33.228'N 000°55.141'E 57°34.468'N 000°45.384'E	21, 22	26/07/2015 - 31/10/2015 For 5 Days
Fugro Fugro Searcher - JEUY6 Valkyrie - 2BWA9		57°35.126'N 001°47.388'W 58°00.188'N 000°22.902'W	29	24/07/2015 - 24/08/2015 For 14 Days
Fugro GeoConsulting Ltd MV Bucentaur - C6SU4 MV Gargano - VSMW5		56°38.841'N 002°12.376'E 56°38.848'N 002°13.354'E 56°38.309'N 002°13.365'E 56°38.302'N 002°12.387'E		21/07/2015 - 31/10/2015 For 3 Days
Fugro GeoConsulting Ltd MV Bucentaur - C6SU4 MV Gargano - VSMW5		57°43.222'N 001°20.489'E 57°43.235'N 001°21.496'E 57°42.696'N 001°21.520'E 57°42.683'N 001°20.513'E		20/07/2015 - 31/10/2015 For 3 Days
Western Geco Ltd MV WG Vespucci - 5BXF2 MV Western Regent - 3ELY9 MV WG Tasman - 5BPB2	8500m / 35m	55°59.956'N 002°12.096'W 54°39.954'N 001°00.091'W 54°09.953'N 000°00.089'W 56°39.759'N 001°57.024'W 57°39.960'N 001°36.099'W 57°29.959'N 001°36.099'W 57°19.959'N 001°36.098'W 57°09.958'N 001°48.098'W 57°09.960'N 001°52.265'W 56°59.958'N 002°00.098'W 56°32.952'N 002°27.396'W	21, 22	15/07/2015 - 18/12/2015 For 130 Days
Gardline Geosurvey Ltd Ocean Reliance - J8B2707	1200m / 3m	56°49.293'N 001°34.912'E 56°55.052'N 001°40.706'E 56°51.867'N 001°51.217'E 56°46.116'N 001°45.404'E	Quad Block: 9	25/06/2015 - 30/09/2015 For 9 Days
Baker Hughes Wireline Prospector 5		56°59.133'N 001°27.247'E 56°59.155'N 001°29.220'E 56°58.077'N 001°29.264'E 56°56.054'N 001°27.292'E	29	01/06/2015 - 31/12/2015 For 1 Day
Dolphin Geophysical Ltd Artemis Atlantic - LAEW7	10500m / 30m	57°39.920'N 001°12.198'W 57°49.921'N 000°36.197'W 57°09.921'N 000°59.812'E 56°39.919'N 001°35.816'E 56°29.920'N 002°11.819'E 56°09.919'N 002°47.822'E 55°49.918'N 002°59.824'E 55°17.549'N 002°06.495'E 55°10.467'N 001°29.453'E 54°59.912'N 001°11.822'E 54°49.911'N 000°59.823'E 54°19.909'N 000°59.825'E 54°09.908'N 000°47.825'E 54°09.907'N 000°23.824'E 54°39.909'N 000°12.180'W 54°49.909'N 000°36.182'W 54°53.991'N 000°48.183'W 54°59.909'N 000°48.183'W 55°09.909'N 001°00.185'W 55°19.910'N 001°00.185'W 55°29.911'N 001°12.187'W 55°39.913'N 001°15.680'W 55°50.096'N 001°32.550'W	55°53.566'N 001°36.190'W 55°59.914'N 001°41.308'W 56°05.093'N 001°48.576'W 56°09.912'N 002°00.192'W 56°19.915'N 002°08.215'W 56°29.915'N 002°08.619'W 56°39.914'N 002°00.195'W 56°39.914'N 001°48.194'W 56°49.915'N 001°48.195'W 56°54.596'N 001°48.195'W 56°54.916'N 001°36.195'W 56°59.916'N 001°36.195'W 57°09.917'N 001°36.196'W 57°09.917'N 001°24.196'W 57°19.918'N 001°24.196'W 57°19.918'N 001°12.196'W 57°39.920'N 001°12.198'W	22/05/2015 - 31/08/2015 For 60 Days
Baker Hughes		57°30.785'N, 001°33.837'E	22	14/04/2015 - 31/08/2015 For 1 Day

## Oil and Gas Oil and Gas Oil and Gas

13 August 2015 | Issue 17

Extra...

For 'live' Kingfisher updates of offshore activities, visit [www.fishsafe.eu](http://www.fishsafe.eu) and follow @KingfisherInfo on Twitter

PGS Geophysical ASA Ramform Vanguard C6TU8	8500m / 20m	56°21.719'N 002°14.414'E 56°44.253'N 002°13.990'E 56°46.552'N 002°16.548'E 56°50.427'N 002°29.408'E 56°35.657'N 002°36.714'E 56°25.037'N 002°50.016'E 56°17.927'N 002°26.087'E 56°18.771'N 002°18.995'E	30	10/03/2015 - 30/10/2015 For 75 Days
CGG Services S A TBA	7950m / 1000m	56°49.570'N,002°29.826'E 56°35.660'N,002°36.710'E 56°26.533'N,002°48.141'E 56°27.122'N,000°48.228'E 56°43.794'N,000°48.144'E	56°43.830'N,001°18.159'E 56°47.132'N,001°18.168'E 56°47.061'N,001°44.411'E 56°49.903'N,001°44.452'E 56°49.570'N,002°29.826'E	01/03/2015 - 30/11/2015 For 37 Days
CGG Services S A TBA	7950m / 900m	55°57.587'N,001°08.534'E 55°57.444'N,001°57.278'E 55°54.010'N,001°57.260'E 55°53.761'N,002°27.261'E	55°21.999'N,002°27.057'E 55°22.401'N,001°08.764'E 55°57.587'N,001°08.534'E	14/02/2015 - 30/11/2015 For 58 Days

### Area 3 – Survey List

Company & Vessels	Towed Cable Length / Depth	Area Covered & Quad Blocks		Duration
ENI TBA	120m / 1m	52°52.797'N 003°03.029'E 52°48.482'N 003°03.024'E 52°48.481'N 002°55.903'E 52°52.797'N 002°55.896'E	54, 53	21/08/2015 - 05/09/2015 For 21 Days
TBA		54°36.019'N 002°11.668'E	44	14/08/2015 - 14/09/2015 For 14 Days
ENI TBA		52°38.713'N 003°05.784'E 52°34.397'N 003°05.774'E 52°34.400'N 002°58.691'E 52°38.715'N 002°58.689'E	54, 53	10/08/2015 - 31/12/2015 For 21 Days
ENI TBA		53°04.936'N 001°46.986'E 53°05.005'N 001°54.150'E 53°04.276'N 001°54.169'E 53°04.293'N 001°55.991'E 52°59.978'N 001°56.098'E 52°59.911'N 001°48.947'E 53°00.640'N 001°48.927'E 53°00.622'N 001°47.107'E	48	07/08/2015 - 31/12/2015 For 14 Days
Gardline Geosurvey Ltd MV Kommandor - PBQW		53°07.942'N 001°42.212'E 53°08.016'N 001°49.385'E 53°03.702'N 001°49.503'E 53°03.628'N 001°42.342'E	48	07/08/2015 - 31/12/2015 For 7 Days
Gardline Geosurvey Ltd MV Kommandor - PBQW		53°02.044'N 001°47.144'E 53°02.114'N 001°54.300'E 52°57.800'N 001°54.409'E 52°57.730'N 001°47.264'E	48; 52	07/08/2015 - 31/12/2015 For 7 Days
ENI TBA		53°09.874'N 001°37.902'E 53°09.953'N 001°45.080'E 53°05.640'N 001°45.205'E 53°05.561'N 001°38.039'E	48	01/08/2015 - 31/12/2015 For 21 Days
Western Geco Ltd MV WG Vespucci - 5BXF2 MV Western Regent - 3ELY9 MV WG Tasman - 5BPB2	8500m / 35m	56°16.451'N 002°10.016'W 56°05.776'N 001°58.977'W 55°52.656'N 001°41.264'W 55°44.777'N 001°18.226'W 55°34.276'N 001°16.530'W 55°17.291'N 001°11.970'W 55°10.874'N 001°09.469'W 54°51.793'N 000°59.367'W 54°46.919'N 000°51.989'W 54°42.406'N 000°33.571'W 54°35.136'N 000°17.503'W 54°23.008'N 000°04.991'W 54°18.786'N 000°01.740'E 54°16.113'N 000°14.950'E 54°14.610'N 000°40.745'E 54°35.938'N 000°51.566'E	54°24.116'N 002°06.166'E 54°29.984'N 002°38.217'E 54°34.527'N 002°43.000'E 54°43.009'N 002°37.163'E 54°51.719'N 002°46.962'E 54°54.931'N 003°00.955'E 55°05.059'N 003°23.913'E 56°05.205'N 003°14.926'E 56°42.420'N 001°27.398'E 57°45.614'N 000°36.215'W 57°50.493'N 000°51.958'W 57°49.099'N 001°01.141'W 57°40.166'N 001°28.269'W 57°27.440'N 001°24.543'W 57°10.755'N 001°41.920'W 56°55.208'N 001°50.191'W 56°38.616'N 002°05.243'W 56°35.517'N 002°07.373'W	15/07/2015 - 18/12/2015 For 130 Days
Gardline Geosurvey Ltd Sea Surveyor - C6QL6		54°38.385'N 001°45.206'E	43	13/07/2015 - 30/09/2015 For 4 Days

Oil and Gas

Oil and Gas

Oil and Gas

Extra...

13 August 2015 | Issue 17

For 'live' Kingfisher updates of offshore activities, visit [www.fishsafe.eu](http://www.fishsafe.eu) and follow @KingfisherInfo on Twitter

Bibby Hydromap Bibby Tethra - 2EGF8	53°06.136'N 002°10.166'E 53°05.370'N 002°12.333'E 53°03.736'N 002°10.750'E 53°04.503'N 002°08.583'E	49	26/06/2015 - 31/08/2015 For 2 Days
Fugro GeoConsulting Ltd Valkyrie - 2BWA9	54°18.951'N 002°37.087'E 54°18.806'N 002°33.487'E	44	21/04/2015 - 31/08/2015 For 6 Days

### Area 4 – Survey List

Company & Vessels	Towed Cable Length / Depth	Area Covered & Quad Blocks		Duration
Seabird Exploration Ltd Northern Explorer 3EAR9	1000m / 21m	52°12.244'N 005°06.461'W 52°24.404'N 005°22.800'W 52°35.265'N 005°28.000'W 52°33.971'N 006°00.093'W 52°05.780'N 006°14.145'W 51°26.954'N 008°38.094'W 50°47.034'N 008°38.093'W	50°44.704'N 008°23.849'W 50°40.006'N 007°16.188'W 50°31.442'N 007°08.743'W 50°44.268'N 006°20.354'W 51°13.548'N 005°41.247'W 51°41.964'N 005°56.241'W Quad Block: 92, 93, 102, 103, 106	01/06/2015 - 30/08/2015 For 15 Days

### Area 5 – Survey List

Company & Vessels	Towed Cable Length / Depth	Area Covered & Quad Blocks		Duration
TBA		53°08.414'N 003°02.666'W		20/08/2015 - 30/11/2015 For 10 Days

### Area 6 – Survey List

Company & Vessels	Towed Cable Length / Depth	Area Covered & Quad Blocks		Duration
Marine Sxotland Licencing NLV Pharos		56°13.253'N 005°49.039'E 56°15.274'N 005°44.274'E 56°14.844'N 005°46.360'E 56°15.405'N 005°47.053'E 56°13.441'N 005°45.846'E	56°17.979'N 005°43.057'E 56°18.581'N 006°45.735'E 56°16.024'N 006°36.402'E 56°22.801'N 005°38.898'E 56°05.578'N 006°06.633'E 56°00.677'N 006°07.252'E	15/06/2015 - 25/08/2015 For 10 Days



The Scottish  
Government  
Riaghaltas na h-Alba



# Kingfisher Fortnightly Bulletin

SEAFISH

THE KINGFISHER  
INFORMATION SERVICE

Oil and Gas

Oil and Gas

Oil and Gas

13 August 2015 | Issue 17

For 'live' Kingfisher updates of offshore activities, visit [www.fishsafe.eu](http://www.fishsafe.eu) and follow [@KingfisherInfo](https://twitter.com/KingfisherInfo) on Twitter

### Disclaimer and Limitation of Liability

Whilst reasonable steps have been taken to ensure its accuracy, the data contained in this Bulletin ("Bulletin Data") is not verified. Except to the extent required by law, the Seafish Industry Authority and FLTC Services Limited shall have no liability to You, meaning any person, firm, partnership, corporate body or any other legal person receiving or otherwise using, or benefitting from the use of, Bulletin Data for any damage or losses (including consequential losses) caused by any error or omission in the Bulletin Data. Notwithstanding the foregoing exclusion of liability, in the event that we are found liable to You, then our entire liability in such event, whether in contract, delict (including negligence) or otherwise, shall not exceed £10,000. The Admiralty Notices to Mariners should also be consulted.