

For 'live' Kingfisher updates of offshore activities, visit www.fishsafe.eu and follow @KingfisherInfo on Twitter

The shaded blocks below indicate reports of fishing hazards and offshore activities.

What's inside?

Area 1 (p.2-7)

1. Notice to Fishermen
2. Wellheads
3. Seabed Activity

Area 2 (p.8-11)

1. Notice to Fishermen
2. Wellheads
3. Seabed Activity

Area 3 (p.12-13)

1. Wellheads
2. Seabed Activity

Area 4 (p.14)

1. Seabed Activity

Area 5 (p.15)

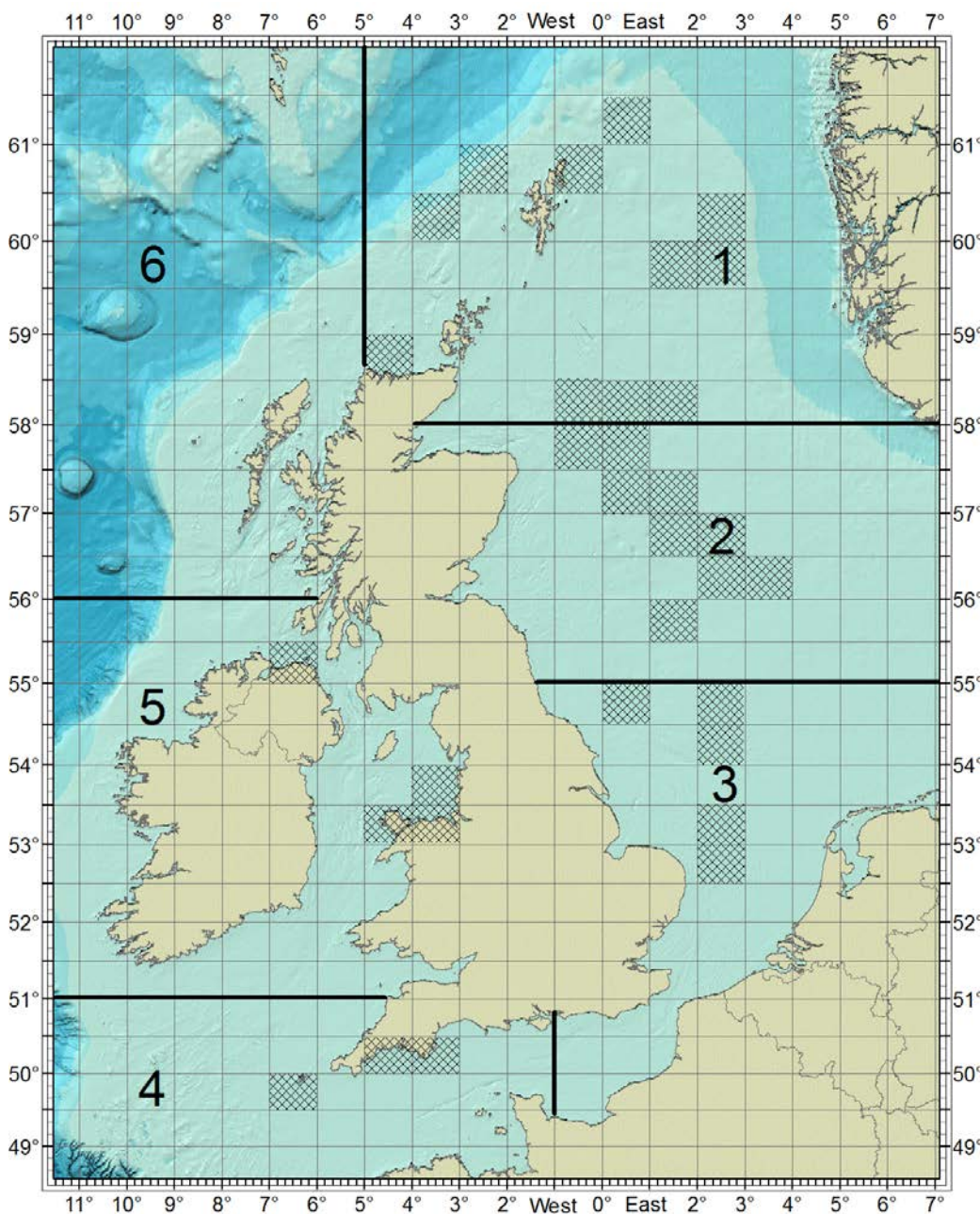
1. Seabed Activity

Area 6 (N.A)

1. No Content

Extra... (p.16-21)

1. Hazard List
2. Rig List
3. Anchor List
4. Survey List



For 'live' Kingfisher updates of offshore activities, visit www.fishsafe.eu and follow [@KingfisherInfo](https://twitter.com/KingfisherInfo) on Twitter

Notice To Fishermen

First Published: 15 January 2015 | **Latest Update: 29 January 2015**

Alwyn Missing Buoys – UKCS 3/4aF2 & 3/9a

Please note that two (2x) surface marker buoys have broken free from their location. The 'PN1' buoy has been recovered but the 'ANE' buoy has not yet been located. The buoys were marking 500m safety zones. Please continue to avoid these 500m safety zones.



ANE Missing Buoy (UKCS Block 3/9a) - 60°45.74'N 01°42.79'E

PN1 Missing Buoy (UKCS Block 3/4aF2) - 60°50.79'N 01°40.89'E

For further information: Luis McArthur, Total, Tel: 01224 297903 email: Luis.mcarthur@total.com

Notice To Fishermen

First Published: 05 January 2015 | **Latest Update: 05 January 2015**

Glitne Field (Norwegian Sector) – Unprotected Structures

In connection with that Statoil has completed production at Glitne field in the Norwegian sector of the North Sea, all the wells are plugged and the operation with removing pipes and structures at the seabed has started. The work will continue in 2015, and is expected to be completed by end of 2015.



During this period, pipes and structures that have not yet been removed remain exposed or partly protected at seabed. This represents no danger for emission, but there is a risk of damage to fishing gear, and is therefore recommended that trawling in these areas is avoided.

Area 1

58°42.875'N 001°40.171'E
58°42.612'N 001°40.174'E
58°42.660'N 001°37.593'E
58°42.939'N 001°37.689'E

In addition, two areas with a radius of 200m from the centre points:

Area 2

58°43.973'N 001°38.558'E
58°41.643'N 001°40.419'E

The water depth is app. 120m

For further information: Espen Flotre, Statoil, Tel: +47 911 31153 email: esflo@statoil.com

Notice To Fishermen

First Published: 09 October 2014 | **Latest Update: 09 October 2014**

Fishing Hazard – Transponder & Stand

 [Map Link](#)

Please note that a large subsea reference transponder and associated stand has been installed to support the Q204 Redevelopment Project at the following location, which is within the Schiehallion Redevelopment Area.



Transponder frame is 1.5 x 1.5 m and 1.8 m in height, with a weight of 75kg.

Position: 60°21.114'N 004°01.538'W. Fishermen are requested to stay clear of this location.

For further information: Andy Fletcher, B.P., Tel: +44(0)1224 576444 email: Andy.Fletcher@bp.com

Area 1

29 January 2015 | Issue 03

For 'live' Kingfisher updates of offshore activities, visit www.fishsafe.eu and follow [@KingfisherInfo](https://twitter.com/KingfisherInfo) on Twitter

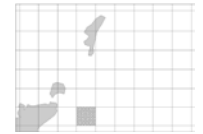
Wellheads

First Published: 18 September 2014 | Latest Update: 18 December 2014

Abandoned Wellhead – Structure Removed from Seabed

Please note the Abandoned wellhead below, should be deleted from the Kingfisher Yellow Card Edition July 2014.

Structure	Operator	Position
15/27a-12A	Nexen	58°05.953'N 000°13.867'E
15/16-14z	Talisman	58°23.319'N 000°05.751'E
15/16a-25	Talisman	58°22.570'N 000°01.049'W



For further information: Marcelle Wynter, DECC, Tel: 0300 068 6057. Email: Marcelle.Wynter@decc.gsi.gov.uk

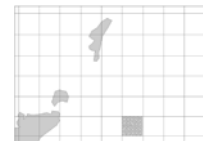
Seabed Activity

First Published: 29 January 2015 | Latest Update: 29 January 2015

Sadie Reinstatement Project – Marine Activity Information

Chevron North Sea Limited intends to lay a new water injection pipeline (PL3757) in the Alba Field, located in UKCS Block 16/26a, approximately 180km North-East of Aberdeen in a water depth of around 140m, within an area of extensive oil and gas development.

The pipeline will run from the Alba Northern Platform (ANP) to the Southern Area Development Injection Equipment (SADIE) 3 manifold approximately 6km to the south east. The pipeline will cross nine other pipelines in the field, and at two of these crossings (30" Brae to Forties and 28" Britannia to Forties pipelines) concrete support structures will be installed on the seabed. Following pipelay the full pipeline length (including crossing structures) will be rock-dumped for protection.



Key coordinates for the pipeline are as follows:

Location	Coordinates
Pipeline start point (ANP)	58°03.482'N 01°04.779'E
30" Pipeline Crossing	58°02.859'N 01°05.782'E
23" Pipeline Crossing	58°02.435'N 01°06.073'E
Pipeline end point (SADIE)	58°00.828'N 01°07.873'E

The vessel operations for the project are summarised below:

Vessel	Call Sign	Work-scope	Dates (all 2015)
Havila Subsea	LGSY	Installation of pipeline crossing structures by ROV	1 st – 10 th February
Seven Navica	MZHR7	Pipelay	11 th – 24 th February
Flintstone/Seahorse	PBZD/PCAP	Rock-dump of pipeline crossings	24 th February – 3 rd March
Seven Petrel	2HDR6	ROV surveys and pipeline strength testing	3 rd – 11 th March
Seven Discovery	2EBF9	Diver operations to tie-in new pipeline to existing infrastructure and leak test	18 th – 29 th March
Flintstone/Seahorse	PBZD/PCAP	Rock-dump of full pipeline	18 th – 27 th March

For further information, Alistair Gilmour, Chevron North Sea Limited, Tel: 01224 334053 email: agilmour@chevron.com

Area 1

29 January 2015 | Issue 03

For 'live' Kingfisher updates of offshore activities, visit www.fishsafe.eu and follow @KingfisherInfo on Twitter

Seabed Activity

First Published: 09 April 2014 | **Latest Update: 29 January 2015**

Martin Linge (Formerly Hild) Field – Development Operations

Total Norway (TEPN) are developing the Martin Linge Field in the Norwegian sector with the planned installation of a Platform and FSO (Floating Storage & Offloading Facility).



These facilities are tied back to existing TEPUK facilities in the UKCS by a 24" Gas Export Pipeline (GEP) approximately 70km in length. Approximately 4.5km of the GEP will be in the UKCS and will tie back to the existing subsea TP1 structure, relatively close to the Frigg Platforms.

Location	Block	Coordinates
Existing TP1 bypass skid	UKCS 10/1a	59°53.610'N 02°01.050'E
Martin Linge Jacket	Norwegian	60°30.330'N 02°00.750'E

Vessels in field:

- MV Morning Dawn, in-field at TP1 until start December 2014 acting as a guard vessel.
- MV Ankerfisk, in-field at Martin Linge acting as a guard vessel.

Please avoid the area during this time.

For further information: Luis McArthur, Total, Tel:01224 297903 email: Luis.mcarthur@total.com

Seabed Activity

First Published: 09 April 2014 | **Latest Update: 29 January 2015**

Shetland to Laggan / Tormore – Pipelay Operations

Main Installed Structures:

Structures	Coordinates	Structures	Coordinates
Tormore Template	60° 52.29' N 03° 08.23' W	Edradour Tee 2	60° 55.06' N 02° 32.53' W
Tormore Well Protection Struct	60° 52.31' N 03° 08.24' W	Edradour Tee 1	60° 54.55' N 02° 32.54' W
Laggan Template	60° 56.67' N 02° 53.62' W	Laggan ILT - 1	60° 56.62' N 02° 53.63' W
Tormore FLET 1-1	60° 52.30' N 03° 08.14' W	Laggan ILT - 2	60° 56.63' N 02° 53.57' W
Tormore FLET 2-1	60° 52.28' N 03° 08.16' W		



For further information: Luis McArthur, Total, Tel:01224 297903 email: Luis.mcarthur@total.com

Seabed Activity

First Published: 06 March 2014 | **Latest Update: 29 January 2015**

Cladhan (210 29a-P1,P2 & (W1) – Drilling Operations

Please note that the following Drilling Operations for Cladhan 210/29a-P2 & W1. The site centre will be at 210/29a-P2. The rig will be undertaking operations on several wells in proximity to the site centre.



Drilling Rig/Ship	Installation / Well No	Position	Start / Finish	Duration
Trans John Shaw	Cladhan 210/29a-P2	61°08.853'N 000°47.154'E	27/04/14 – 15/02/15	-

For further information: Derek Harrold, TAQA Bratani, Tel:+44 1224 275557, Email: derek.harrold@taqaglobal.com

Area 1

29 January 2015 | Issue 03

For 'live' Kingfisher updates of offshore activities, visit www.fishsafe.eu and follow [@KingfisherInfo](https://twitter.com/KingfisherInfo) on Twitter

Seabed Activity

First Published: 31 July 2014 | **Latest Update: 29 January 2015**

Cladhan – Pipeline Installation and Subsea Works

A rockdumping vessel shall be infield 20th January for 24 hours to place rock over the exposed pipeline.

Location	Coordinates
Tern Platform	61°16.530'N 000°55.064'E
Pipeline Turning Point	61°09.966'N 000°55.397'E
Cladhan Location – Water Injection well W1 (as-built)	61°08.891'N 000°47.274'E



A guard vessel will stay on location until operations recommence in April 2015. The guard vessel will be on location to protect:-

- Production and Water Injection pipelines in open trenches between Tern and Cladhan
- Production pipeline exposed on seabed KP 8 for 150m
- Umbilical exposed on seabed for complete length between Tern and Cladhan

Further vessel phases are as follows:-

- Survey of pipelines Late February 2015
- Umbilical Jet Trenching April/May 2015
- Mechanical Backfilling April 2015
- Cladhan Tie-in April/May 2015

For further information: Andrew Hoggarth, Cladhan Project, Tel +44 (0)1224 737589, Email: andrew.hoggarth@fageglobal.com

Seabed Activity

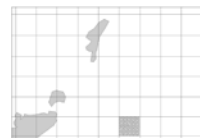
First Published: 20 October 2014 | **Latest Update: 26 January 2015**

Britannia BLP and Alder Drill Centre – Pipe & Umbilical Installation

Pipe and umbilical installation, trenching and burial activities between the Britannia BLP and the Alder Drill Centre.

Key Locations:

Location	Coordinates
Britannia BLP	58°02.888'N 01°08.377'E
Alder Drill Centre	58°06.083'N 00°41.594'E
Caledonia 8" Oil, 4" Gas Lift Pipeline Crossing	58°02.927'N 01°08.386'E
Caledonia Umbilical Crossing	58°02.927'N 01°08.387'E
30" Brae to Forties 'C Pipeline Crossing'	58°03.569'N 01°06.458'E



Vessels in Field – December

Operation	Vessel & Call Sign	Date
Survey Support, pre-commissioning Pipeline and umbilical trenching and backfilling	Skandi Carla : C6RX4	
	Deep Energy : C6YL2	
	Normand Ranger : LAMT	
Umbilical Installation	Apach II : C6ZS2	18/02/15
Rock Dump Operations	Stornes : PCKx	09/02/15

For further information, Clare Murray, Chevron, Email: Clare.murray@chevron.com

For 'live' Kingfisher updates of offshore activities, visit www.fishsafe.eu and follow [@KingfisherInfo](https://twitter.com/KingfisherInfo) on Twitter

Seabed Activity

First Published: 04 December 2014 | Latest Update: 04 December 2014

Schiehallion / Loyal Fields – Development Operations

BP Exploration Operating Company Ltd wishes to advise that from the week commencing 26th May 2014, the Schiehallion FPSO will be fully disconnected from its moorings (Block 204/20, existing location identified below) and towed away from the Schiehallion / Loyal fields.



Following the departure of the Schiehallion FPSO from the field, a 500m Safety zone remains in place until the new (replacement) Glen Lyon FPSO is towed to the Schiehallion field in 2016 which will be moored at the same location as the Schiehallion FPSO had been previously. In preparation for the arrival of the new FPSO, mooring piling work and mooring line pre-installation activities will occur out to approximately 1850m from the FPSO safety zone. The previously deployed mooring buoy has been recovered for the winter period.

The majority of the works for 2014 have now finished, however there are still some vessels undertaking work in the field over the winter period.

The project vessels shall be performing a range of subsea works (including pipelay, rock placement, subsea deposits, subsea disconnections, well intervention work and seabed recovery operations). The vessels shall be working in the vicinity of the Schiehallion Safety zone and related Drill Centres (Loyal, North West Area Development, North, West and Central). For 2015, the campaign will begin in February and a Kingfisher notification will be made in advance of this.

Field / Prospect Name	Quad / Block	Latitude	Longitude
Schiehallion (co-ordinates Relate to location of FPSO)	204/20	60°21.382'N	004°04.071'W

Facility	Quad / Block	Start Coordinates	End Coordinates
Loyal Drill Centre	204/20	60°21.418'N 004°03.960'W	60°24.712'N 004°03.305'W
NWAD Drill Centre	204/20	60°22.897'N 004°05.905'W	60°21.420'N 004°03.961'W
West Drill Centre	204/20	60°21.418'N 004°03.960'W	60°19.975'N 004°05.827'W
Central Drill Centre	204/20	60°20.146'N 004°02.086'W	60°21.420'N 004°03.961'W

Field / Prospect Name	Quad / Block	Latitude	Longitude
North Drill Centre	204/20	60°22.178'N	004°01.479'W

For further information: Andy Fletcher, B.P, [Tel:+44\(0\)1224 576444](tel:+44(0)1224576444) email: Andy.Fletcher@bp.com

Area 1

29 January 2015 | Issue 03

For 'live' Kingfisher updates of offshore activities, visit www.fishsafe.eu and follow @KingfisherInfo on Twitter

Seabed Activity

First Published: 09 October 2014 | Latest Update: 09 October 2014

Shiehallion – Redevelopment Project – Wet Storage



Potential hazards to fishing at the below locations which are temporary wet-storage areas for equipment associated with the redevelopment of the Schiehallion Field (the "Q204 Project"), West of Shetland.



All areas, (except one) are adjacent to or overlap existing 500 metre safety zones around the FPSO and Drill Centres, and are within the redevelopment area. One is within the Pipeline route from the FPSO to the Central Drill Centre

Location	Coordinates	Coordinates
Wet Store A	1. 60° 21.665'N 4° 05.692'W 2. 60° 21.670'N 4° 05.039'W	3. 60° 21.455'N 4° 05.032'W 4. 60° 21.449'N 4° 05.688'W
Wet Store B	1. 60° 22.139'N 4° 03.641'W 2. 60° 22.141'N 4° 03.423'W	3. 60° 21.764'N 4° 03.411'W 4. 60° 21.762'N 4° 03.628'W
Wet Store C	1. 60° 21.281'N 4° 03.178'W 2. 60° 21.287'N 4° 02.417'W	3. 60° 21.179'N 4° 02.413'W 4. 60° 21.173'N 4° 03.174'W
Wet Store FPSO West 1	1. 60° 21.464'N 4° 04.812'W 2. 60° 21.431'N 4° 04.685'W 3. 60° 21.402'N 4° 04.714'W	4. 60° 21.431'N 4° 04.826'W 5. 60° 21.458'N 4° 04.817'W
Wet Store FPSO West 2	1. 60° 21.582'N 4° 04.616'W 2. 60° 21.597'N 4° 04.558'W	3. 60° 21.534'N 4° 04.491'W 4. 60° 21.519'N 4° 04.548'W
Wet Store FPSO North	1. 60° 21.737'N 4° 03.806'W 2. 60° 21.691'N 4° 03.632'W	3. 60° 21.690'N 4° 03.804'W
Wet Store FPSO East	1. 60° 21.409'N 4° 03.540'W 2. 60° 21.410'N 4° 03.311'W 3. 60° 21.367'N 4° 03.311'W 4. 60° 21.346'N 4° 03.381'W	5. 60° 21.330'N 4° 03.399'W 6. 60° 21.330'N 4° 03.483'W 7. 60° 21.365'N 4° 03.538'W
Wet Store FPSO South	1. 60° 21.158'N 4° 04.142'W 2. 60° 21.155'N 4° 04.121'W	3. 60° 21.061'N 4° 04.098'W 4. 60° 21.081'N 4° 04.217'W
Wet Store West Drill Centre	1. 60° 19.905'N 4° 05.893'W 2. 60° 20.019'N 4° 05.694'W	3. 60° 19.895'N 4° 05.401'W 4. 60° 19.780'N 4° 05.599'W
Wet Store Central Pipelines	1. 60° 20.618'N 4° 02.652'W 2. 60° 20.631'N 4° 02.609'W	3. 60° 20.562'N 4° 02.523'W 4. 60° 20.549'N 4° 02.566'W

For further information: Andy Fletcher, B.P, [Tel:+44\(0\)1224 576444](tel:+44(0)1224576444) email: Andy.Fletcher@bp.com

Area 2

29 January 2015 | Issue 03

For 'live' Kingfisher updates of offshore activities, visit www.fishsafe.eu and follow [@KingfisherInfo](https://twitter.com/KingfisherInfo) on Twitter

Notice To Fishermen

First Published: 29 January 2015 | Latest Update: 29 January 2015

Fishing Hazard – Curlew FPSO and Near Pipelines

Please be advised that a Shell operated subsea pipeline has moved from under it's concrete mattress and rock dump protection near the Curlew 500m zone, posing an increased snagging hazard.

In the interests of safety, it is recommended that all fishing vessels refrain from fishing within 2km radius from the Curlew FPSO position (position below). Please note there is a 500m Safety Zone in force around this FPSO.

Curlew FPSO centre: 56°44.047'N 001°17.712'E



For further information: John Amon, Shell U.K. Limited, Tel: +44 (0)1224 888365, Email: john.amon@shell.com

Notice To Fishermen

First Published: 04 December 2014 | Latest Update: 18 December 2014

Fishing Hazard – Snagging Hazard 12 ton anchor



Please note the obstruction below which may represent a danger to fishing activities. Please mark this position on your fishing plotter and exercise caution in the area: 12 ton anchor dropped from the Ocean Nomad @ Volante (20/02b)

New Position: 57°59.781'N 000°43.564'W

Fishermen are requested to give a wide berth.



For further information, John Watt, SFF, Tel: 01224 646944 email: j.watt@sff.co.uk

Notice To Fishermen

First Published: 06 November 2014 | Latest Update: 06 November 2014

Loss of Vessel – MFV Ocean Way (FR349)



Please be advised that the position below relates to FV Ocean Way (FR349):

The coordinates: 55°48.720'N 001°09.120'E



For further information, Humber Coastguard, Tel: 01262 672317, email: humber.coastguard@mcga.gov.uk


Wellheads

First Published: 04 December 2014 | Latest Update: 04 December 2014

Suspended Wellhead – Structure on Seabed

Please note the Suspended wellhead below, should be added to your Kingfisher Yellow Card Edition July 2014.

Structure	Operator	Position
23/16f-11	Serica	57°20.200'N 002°05.702'E
23/16f-12	Serica	57°21.857'N 002°05.394'E
21/23a-8	Sterling Resources	57°14.900'N 000°27.770'E
21/23a-9	Sterling Resources	57°14.253'N 000°27.629'E
22/29c-8Y	Talisman	57°09.100'N 001°38.586'E



For further information: Marcelle Wynter, DECC, Tel: 0300 068 6057. Email: Marcelle.Wynter@decc.gsi.gov.uk

Area 2

29 January 2015 | Issue 03

For 'live' Kingfisher updates of offshore activities, visit www.fishsafe.eu and follow @KingfisherInfo on Twitter

Seabed Activity

First Published: 31 July 2014 | Latest Update: 29 January 2015

West Franklin Project – Pipeline and Subsea Works

Please note that in summer 2013 a 6km bundle (pipeline) and accompanying umbilical have been installed between the following platforms:



Location	Coordinates	Location	Coordinates
West Franklin (29/4b)	56°57.560'N 001°48.340'E	Elgin B (22/30c)	57°00.720'N 001°50.420'E

The proposed positions of the pipeline and umbilical are in the current release of FishSAFE data (FSI v28). The bundle is in place. The umbilical has also been laid in a trench which is now backfilled.

Several topside installations have taken place at West Franklin and Elgin

- West Franklin Platform Topside - completed
- Elgin WHP B Platform Topside – completed
- Elgin WHP A Upper Weather deck & bridge between Elgin WHP A & B – completed

For further information: Luis McArthur, Total, Tel:01224 297903 email: Luis.mcarthur@total.com

Seabed Activity

First Published: 29 January 2015 | Latest Update: 29 January 2015

Stella 30/6a-APC1 – Drilling Operations

Please note that the following Drilling Operations for Stella 30/6a-APC1



Drilling Rig/Ship	Installation / Well No	Position	Start / Finish	Duration
EnSCO 100	Stella 30/6a-APC1	56°47.496'N 002°05.419'E	10/02/14	

For further information: Gail Constable, ADTI, Tel: 01224 536400 email: gail.constable@adti.com

Seabed Activity

First Published: 03 March 2014 | Latest Update: 27 January 2015drilling

Montrose BLP Project – Development Operations

Phase two of the works could started in March 2015 and is expected to be completed by the middle of Q2 2015. This will involve the installation of new pipeline bundles along the 10km corridor between Montrose and the Cayley Drill Centre.



Key Coordinates	Coordinates
Montrose BLP	57°27.068'N 001°23.214'E
Cayley Drill Centre	57°25.164'N 001°13.799'E
44" Langed Crossing	57°25.925'N 001°17.335'E
24" GAEL Crossing	57°26.672'N 001°20.806'E

For further information: Lilla Onodi, Talisman, Tel:+44 (0)1224 358867 email: LOnodi@talisman-sinopec.com

For 'live' Kingfisher updates of offshore activities, visit www.fishsafe.eu and follow [@KingfisherInfo](https://twitter.com/KingfisherInfo) on Twitter

Seabed Activity

First Published: 05 January 2014 | **Latest Update: 15 January 2015**

Enochdhu Development Well 21/05a-EA – Drilling Operations

Drilling Rig/Ship	Installation / Well No	Position	Start / Finish	Duration
Transocean Prospect	Enochdhu 21/05a-EA	57°59.270'N 000°51.093'E	15/01/15	109



For further information: Kerri Hall, ConocoPhillips UK, Tel: 01224 205466 email: Kerri.Hall@conocophillips.com

Seabed Activity

First Published: 18 December 2014 | **Latest Update: 18 December 2014**

Jasmine Well 30/06a-H – Drilling Operations

Please note that the following Drilling Operations for Jasmine Well 30/06a-H

Drilling Rig/Ship	Installation / Well No	Position	Start / Finish	Duration
Maersk Resilient	Jasmine 30/06a-H	56°47.588'N 002°09.639'E	26/12/14	127 to 171 days



For further information: Kerri Hall, ConocoPhillips UK, Tel: 01224 205466 email: Kerri.Hall@conocophillips.com

Seabed Activity

First Published: 18 December 2014 | **Latest Update: 18 December 2014**

Off Torness Power Station – Deployment Operations

Recording oceanographic equipment will be moored at:

55°58.786'N 002°24.564'W

Deployment Date: 20th December 2014 Recovery Date: 31st March 2018



For further information: Cefas, Tel: +44(0)1502 562244 www.cefas.defra.gov.uk/wavenet.

Seabed Activity

First Published: 18 December 2014 | **Latest Update: 18 December 2014**

Cromarty Firth – Seabed Mounted Equipment Moorings

Mariners are advised that, in accordance with Marine Licence 04860/14/0, the University of Aberdeen has installed a seabed mounted equipment mooring in the Cromarty Firth at positions:

Location	Coordinates	Mooring Type	Installation Date
X06	57°41.235'N 04° 02.508'W	Subsurface	03/12/2014



For further information: Tim Barton, University of Aberdeen +44 (0)1381 600548. t.r.barton@abdn.ac.uk

Area 2

29 January 2015 | Issue 03


For 'live' Kingfisher updates of offshore activities, visit www.fishsafe.eu and follow [@KingfisherInfo](https://twitter.com/KingfisherInfo) on Twitter

Seabed Activity

First Published: 07 May 2014 | **Latest Update: 09 October 2014**

Huntington Field – Pipeline Spans

Please be advised that following that EON have exposed pipeline PL2806 on the seabed at three locations in the Huntington Field that present a snagging hazard to fishing.



Event	Length (m)	Height (m)	Coordinates
Free Span Start	6.1	0.2	57°36.359'N 001°38.578'E
Free Span End	6.053m	0.19m	57°36.362'N 001°38.577'E
Free Span Start	7.1	0.3	57°36.505'N 001°38.542'E
Free Span End	7.09m	0.25m	57°36.509'N 001°38.542'E
Free Span Start	3.6	0.1	57°36.610'N 001°38.519'E
Free Span End	3.6m	0.07m	57°36.612'N 001°38.519'E

Pipeline has an Outside Diameter of 269mm.

For further information: Rich Jackson, Eon E&P UK Ltd, Tel: +44(0)1224 612858 email: Richard.jackson@eon.com

Area 3

29 January 2015 | Issue 03

For 'live' Kingfisher updates of offshore activities, visit www.fishsafe.eu and follow [@KingfisherInfo](https://twitter.com/KingfisherInfo) on Twitter

Wellheads

First Published: 04 December 2014 | Latest Update: 04 December 2014

Suspended Wellhead – Structure on Seabed



Please note the Suspended wellhead below, should be added to your Kingfisher Yellow Card Edition July 2014.

Structure	Operator	Position
43/13b-7	Centrica	54°31.291'N 001°25.153'E



For further information: Marcelle Wynter, DECC, Tel: 0300 068 6057. Email: Marcelle.Wynter@decc.gsi.gov.uk

Seabed Activity

First Published: 29 January 2015 | Latest Update: 29 January 2015

Welland Field – Decommissioning Operations

Boskalis will be removing subsea wellhead protection structures (WHPs) Welland Field on behalf of Perenco UK Ltd.

Location	Position
Well 2	52°59.869'N 002°41.005'E
Well 3	53°00.934'N 002°38.259'E
Well 4	53°00.543'N 002°39.962'E



The second phase, which includes the recovery of the subsea WHPs, will be undertaken by a moored heavy lift barge. This phase is scheduled to commence from 2nd February 2015 and is estimated to be completed by the 31st March 2015. Dates are approximate and subject to alteration due to weather.

For further information, Mark Launder, Perenco UK Ltd, Tel: +44(0)1493 413575 email: mlander@uk.perenco.com

Seabed Activity

First Published: 04 December 2014 | Latest Update: 04 December 2014

Artemis Field (Southern Gas Asset Area) – Decommissioning Operations

Please note BP have on-going operations in the Artemis Field (Southern Gas Asset Area)

The current vessel MV Well Enhancer. Operation involves removing Xmas tree, canopy and wellhead cut off.

Position: 53°55.642'N 000°32.219'E

Nature of operations – ROV and Diving Operations. Fishing vessels to avoid entering area during operations thus avoiding possibility of tether entanglement for ROV or Divers.

- Reinstall recovery rigging on well for horizontal lift and recover well to vessel - 04/12/14
- Complete ROV 70m Seabed Clearance Sweep – 04/12/14
- Demobilise Project Equipment – 06/12/14



For further information, EricPrimeau, BP Tel: +44 7917 502879 email: eric.primeau@bp.com

Area 3

29 January 2015 | Issue 03

For 'live' Kingfisher updates of offshore activities, visit www.fishsafe.eu and follow [@KingfisherInfo](https://twitter.com/KingfisherInfo) on Twitter

Seabed Activity

First Published: 24 April 2014 | **Latest Update: 27 January 2015**

Cygnus Field – Development Operations

GDF Suez E&P Ltd is developing the Cygnus Field in Block 44/11a & 44/12a of the Southern North Sea. The development is centred on 3 fixed bridge-linked platforms which comprise the Cygnus Alpha Complex. Alpha Well-Head Platform (AWHP) Alpha Production Utilities Platform (APU) and Alpha Utilities and Quarters Platform (AUQ). Bravo Well-Head BWHP. An infield pipeline links the Bravo satellite to the Alpha Complex and product is ultimately exported via the ETS Pipeline system. The installation phase is segregated into two offshore campaigns 2014 and 2015.



In the coming month the following works are planned:

Subsea Pipelines

- 2 x guard vessels (Advance & Floreat) located at ETS Wye Manifold and Cygnus A / B providing pipeline protection.

Drilling

- Ensco 80 drill-rig is on location at the Alpha Well-Head Platform performing normal drilling operations.

Jackets, Decks & Bridges (2015)

- No more works are planned for the heavy lift vessel until Q2 2015.

Key Locations:

Structures	Coordinates	Structures	Coordinates
Cygnus AWH Platform	54°34.146'N 002°17.465'E	Cygnus BWH Platform	54°35.878'N 002°11.696'E
Cygnus APU Platform	54°34.118'N 002°17.385'E	Cygnus SSIV Manifold	54°34.159'N 002°17.320'E
Cygnus AUQ Platform	54°34.090'N 002°17.305'E	Cygnus WYE Manifold	54°18.030'N 001°40.578'E

For further information, Trevor Yip-Hoi, GDF Suez E&P UK Ltd, Tel: +44(0)203 122 1554 email: trevor.yip-hoi@gdfsuezep.co.uk

For 'live' Kingfisher updates of offshore activities, visit www.fishsafe.eu and follow [@KingfisherInfo](https://twitter.com/KingfisherInfo) on Twitter

Seabed Activity

First Published: 20 November 2014 | **Latest Update: 03 December 2014**

Celtic Sea – Deployment Operations

Recording oceanographic equipment will be moored at:

49°24.284'N 008°36.041'W

Deployment Date: January 2014 Recovery Date: October 2015



For further information: Dr Jo Hopkins, NOC, Liverpool email: jeh200@noc.ac.uk

Area 5

29 January 2015 | Issue 03

For 'live' Kingfisher updates of offshore activities, visit www.fishsafe.eu and follow [@KingfisherInfo](https://twitter.com/KingfisherInfo) on Twitter

Seabed Activity

First Published: 05 January 2015 | **Latest Update: 15 January 2015**

St Govan's Head – Failed Recovery of ADCP Frame

Failed attempt to recover bottom mounted mooring.

51°30.423'N 005°309.466'W



For further information: Dr Sophie Ward, Seacams, Tel: +44 1248 383978 email: sophie.ward@bangor.ac.uk

Seabed Activity

First Published: 04 December 2014 | **Latest Update: 18 December 2014**

Hamilton Field – Drilling Operations

Drilling Rig/Ship	Installation / Well No	Position	Start / Finish	Duration
Irish Sea Pioneer	Lennox Field 110/15L	53°37.881'N 003°10.595'W	21/12/14 – 20/01/15	30 Days



For further information: David Smith, Petrofac, Tel: +44(0)1224 247141 email: david.k.smith@petrofac.com

Seabed Activity

First Published: 20 November 2014 | **Latest Update: 20 November 2014**

Morecambe Hub – Pipeline Span



Please be informed that a suspected freespan of approximately 6 metres long of the Calder gas export pipeline

53°51.992'N 003°27.870'W



This poses a hazard to fishing vessels so vessels are requested to avoid fishing activities in this area. It is Centrica's intention to inspect the pipeline using an ROV within the next few weeks.

For further information: Lyndsay Arthur, Centrica, Tel: +44(0)1224 415357 email: Lyndsay.arthur@centrica.com

Extra...




29 January 2015 | Issue 03

 For 'live' Kingfisher updates of offshore activities, visit www.fishsafe.eu and follow [@KingfisherInfo](https://twitter.com/KingfisherInfo) on Twitter

Area 1 – Hazard List

 First Published: 01 July 2014 | **Latest Update: 18 December 2014**


Reported Since FishSAFE v28

Hazard Type	Position	Issue Date	Contact Details	Map
Large rubber fender measuring 2.5m long x 0.8m diameter	60°35.117'N 000°37.450'W	11 Sept 2014	Neil Fowler, TAQA, Tel: 01224 275275	
2 tons / 8m Cylindrical Steel Pipe (presumed buried)	60°57.078'N 002°54.142'W	06 Nov 2014	Luis McArthur, Total, Tel: 01224 297903	
Fishing incident reported close to Suspended Well 9/13-19	59°56.055'N 01°30.550'E	28 Aug 2014	Bernie Bennett, Tel: +44(0)1383 850388	
Very Large Tyre 1.5m x 1.5m	59°56.300'N 01°57.830'W	31 July 2104	Kingfisher Information Tel: +44(0)1472 252307	
New Suspended Well – 205/21a-6	60°11.963'N 03°51.867'W	01 Jul 2014	Marcelle Wynter, DECC, Tel: 0300 068 6057	

Area 2 – Hazard List

 First Published: 01 July 2013 | **Latest Update: 18 December 2014**


Reported Since FishSAFE v28

Hazard Type	Position	Issue Date	Contact Details	Map
Two tubular items 15 and 30 m long x 3 and 4 m diameter	56°00.844'N 003°11.816'E	04 June 2014	John Watt, SFF, Tel: 01224 646944	
Lost Stevpris MK3 15 tonne Anchor	57°51.282'N 00°25.987'W	31 July 2014	Brian Beattie, Nexen, Tel: 01224 371347	
Hazardous abandoned wellhead – 20/02-4	57°52.660'N 00°39.600'W	04 Jun 2014	John Watt, SFF, Tel: 01224 646944	

Area 5 – Hazard List

 First Published: 01 July 2013 | **Latest Update: 04 June 2014**

Reported Since FishSAFE v28

Hazard Type	Position	Issue Date	Contact Details	Map
Exposed Subsea Cable, Beam Trawl, Wire	55°22.911'N 06°35.914'W 55°22.915'N 06°35.917'W	13 Jun 2014	Alasdair Wilkie, SFF, Tel: +44 1704 322306	

Extra...

29 January 2015 | Issue 03

For 'live' Kingfisher updates of offshore activities, visit www.fishsafe.eu and follow @KingfisherInfo on Twitter

Area 1 – Rig List

Latest Update: 29 January 2015

MOVEMENT	RIG	POSITION	MOVEMENT	RIG	POSITION
New	Blackford Dolphin	58°06.00'N 00°13.90'E	New	West Pheonix	60°56.67'N 02°53.62'W
	Wilhunter	58°11.80'N 00°08.10'E		West Venture	60°46.60'N 03°26.00'E
	Sedco 704	58°16.70'N 00°51.30'E		COSL Innovator	60°48.50'N 03°33.40'E
	Wilphoenix	58°45.50'N 01°15.50'E		Stena Don	60°50.70'N 03°37.50'E
	Rowan Viking	58°50.50'N 02°14.80'E		West Elara	61°02.30'N 02°20.30'E
	West Epsilon	58°50.70'N 01°44.50'E	New	Songa Dee	61°03.30'N 02°02.20'E
New	Island Innovator	59°00.00'N 03°04.10'E		Deepsea Atlantic	61°04.90'N 02°15.20'E
	West Alpha	59°12.00'N 02°24.60'E		Transocean John Shaw	61°08.90'N 00°47.30'E
	Ocean Patriot	59°27.50'N 01°34.40'E		Ocean Nomad	61°13.10'N 00°42.30'E
	Transocean Winner	59°35.10'N 02°05.20'E	New	Songa Trym	61°16.50'N 02°06.90'E
	Ocean Princess	59°55.50'N 01°15.00'E	New	Bideford Dolphin	61°22.80'N 02°06.20'E
	Safe Scandinavia	60°03.40'N 03°58.20'W		Stena Spey	61°28.00'N 01°32.00'E
	Transocean Leader	60°14.00'N 02°30.50'E		COSL Rival	61°37.20'N 01°18.20'E
	Songa Delta	60°27.40'N 02°41.70'E		Transocean Searcher	61°48.00'N 02°52.20'E
	Maersk Intrepid	60°30.30'N 02°00.80'E	New	Transocean Arctic	61°59.50'N 01°32.70'E
	Paul B Loyd Jnr	60°36.10'N 02°44.60'W		Transocean Barents	63°23.10'N 05°18.90'E
	Borgsten Dolphin	60°37.66'N 01°39.29'E		Leiv Eiriksson	64°38.10'N 06°45.60'E
	COSL Promoter	60°43.70'N 03°39.30'E		Deepsea Bergen	64°58.20'N 07°37.30'E

Area 2 – Rig List

Latest Update: 29 January 2015

MOVEMENT	RIG	POSITION	MOVEMENT	RIG	POSITION
	EnSCO 71	55°24.10'N 05°04.70'E		Prospector 1	56°57.96'N 01°52.10'E
	Paragon C20052	55°25.20'N 04°50.10'E	New	Prospector 5	56°58.60'N 01°28.27'E
New	Energy Enhancer	55°36.40'N 04°29.60'E	New	Sedco 714	57°00.59'N 01°51.81'E
	EnSCO 72	55°38.40'N 04°53.10'E		GSF Galaxy 1	57°00.69'N 01°50.32'E
	Nobel Sam Turner	55°51.70'N 04°39.60'E		Noble Hans Deul	57°01.90'N 01°57.30'E
	COSL Rigmar	56°05.70'N 04°13.20'E		Borgholm Dolphin	57°17.30'N 02°10.70'E
	Maersk Resolute	56°05.70'N 04°13.20'E		Sedco 711	57°17.90'N 01°21.90'E
	Maersk Resolve	56°14.80'N 03°57.60'E		Ocean Guardian	57°19.10'N 01°04.90'E
	Maersk Reacher	56°16.90'N 03°23.80'E		Rowan Stavanger	57°22.50'N 01°23.00'E
	Maersk Innovator	56°22.60'N 03°15.50'E		GSF Galaxy 2	57°28.40'N 01°10.40'E
	Rowan Gorilla 6	56°31.20'N 03°13.30'E		Maersk Guardian	57°29.60'N 02°18.20'E
	Rowan Norway	56°32.80'N 03°13.20'E		Rowan Gorilla 7	57°43.90'N 00°58.40'W
	Maersk Gallant	56°43.00'N 03°10.10'E		Maersk Giant	57°48.90'N 04°32.00'E
	EnSCO 102	56°43.50'N 01°12.30'E		Paragon MSS1	57°55.30'N 00°54.20'W
	EnSCO 100	56°47.50'N 02°05.50'E		EnSCO 120	57°57.70'N 00°55.00'W
New	Maersk Resilient	56°47.60'N 02°09.60'E		Transocean Prospect	57°59.30'N 00°51.20'W
	Rowan Gorilla 5	56°57.55'N 01°48.33'E	New	Prospector 5	56°58.90'N 01°28.60'E

Area 3 – Rig List

Latest Update: 29 January 2015

MOVEMENT	RIG	POSITION	MOVEMENT	RIG	POSITION
	Paragon C461	52°17.50'N 03°48.90'E		Seafox 2	53°42.00'N 03°52.10'E
	Seafox 7	53°03.30'N 02°14.10'E		Seafox 1	53°42.20'N 01°09.00'E
	Paragon HZ1	53°09.40'N 03°57.70'E		EnSCO 121	53°42.60'N 04°49.20'E
	GMS Endurance	53°23.30'N 02°00.30'E		Paragon B391	53°43.20'N 02°52.70'E
	Atlantic Rotterdam	53°24.20'N 02°39.40'E		GSF Monarch	53°48.20'N 01°12.40'E
New	Paragon C462	53°25.10'N 04°11.00'E	New	Paragon C463	53°57.00'N 03°39.80'E
New	EnSCO 92	53°26.50'N 02°23.70'E	New	Energy Endeavour	54°02.00'N 04°34.80'E
	EnSCO 122	53°31.20'N 01°48.00'E	New	Noble Regina Allen	54°05.80'N 03°21.70'E
	Swift 10	53°33.00'N 04°43.90'E		EnSCO 80	54°34.20'N 02°17.60'E
	Paragon C20051	53°41.80'N 03°20.40'E		EnSCO 70	54°40.00'N 00°48.20'E

Area 5 – Rig List

Latest Update: 29 January 2015

MOVEMENT	RIG	POSITION	MOVEMENT	RIG	POSITION
	Irish Sea Pioneer	53°37.90'N 03°10.60'W			

Extra...

29 January 2015 | Issue 03

For 'live' Kingfisher updates of offshore activities, visit www.fishsafe.eu and follow @KingfisherInfo on Twitter**"Rig anchors may extend up to one mile from the rig position. Anchor buoys not always deployed. Fishing within the anchor pattern should be avoided. Fishermen may contact the installation or the ERRV (standby vessel) for positions of the anchors."**

Area 1 – Anchor List

| Latest Update: 05 January 2015

Island Innovator – At 26/10-1 Zulu

Anchor No.	Position	Anchor No.	Position	Anchor No.	Position
Rig	58°59.997'N 03°04.150'E	3	59°00.260'N 03°05.574'E	6	58°58.876'N 03°03.257'E
1	59°01.157'N 03°03.461'E	4	58°59.639'N 03°06.395'E	7	58°59.538'N 03°01.976'E
2	59°00.858'N 03°04.751'E	5	58°58.917'N 03°05.209'E	8	59°00.545'N 03°02.057'E

Ocean Princess – At Tyrone Well 9/2

Anchor No.	Position	Anchor No.	Position	Anchor No.	Position
Rig	59°55.420'N 01°14.910'E	3	59°55.670'N 01°16.220'E	6	59°54.770'N 01°14.380'E
1	59°56.310'N 01°14.180'E	4	59°55.050'N 01°16.770'E	7	59°55.170'N 01°13.620'E
2	59°56.160'N 01°15.720'E	5	59°54.460'N 01°15.520'E	8	59°55.760'N 01°13.220'E

Stena Spey – At JT Well Centre

Anchor No.	Position	Anchor No.	Position	Anchor No.	Position
Rig	61°27.980'N 01°31.920'E	3	61°27.940'N 01°33.560'E	6	61°27.220'N 01°29.970'E
1	61°29.000'N 01°31.650'E	4	61°27.470'N 01°33.080'E	7	61°28.040'N 01°29.790'E
2	61°28.500'N 01°33.060'E	5	61°27.240'N 01°31.790'E	8	61°28.770'N 01°30.550'E

Blackford Dolphin – At Block 15/27 Ravel

Anchor No.	Position	Anchor No.	Position	Anchor No.	Position
Rig	58°05.960'N 00°13.850'E	3	57°06.420'N 00°16.040'E	6	57°05.070'N 00°13.190'E
1	57°06.850'N 00°13.180'E	4	57°05.580'N 00°15.580'E	7	57°05.490'N 00°11.690'E
2	57°07.150'N 00°14.780'E	5	57°05.080'N 00°14.520'E	8	57°06.430'N 00°13.180'E

PBLJ – Clair Appraisal Well 12-1E

Anchor No.	Position	Anchor No.	Position	Anchor No.	Position
Rig	60°36.065'N 002°44.701'W	3	60°36.712'N 002°45.225'W	6	60°35.821'N 002°43.440'W
1	60°35.801'N 002°46.027'W	4	60°36.703'N 002°44.179'W	7	60°35.454'N 002°44.215'W
2	60°36.320'N 002°46.008'W	5	60°36.313'N 002°43.445'W	8	60°35.386'N 002°45.214'W

Western Isles 210/24a – Anchor Piles and Chains Installation

Dana's Western Isles Development will commence the Anchor Piles and Chains Installation at the start of July. The 12 anchor piles should be flush with the seabed or below but the attached chains, approximately 210m in length, will lie on the seabed. There will be a sub-surface buoy on the rigging at the FPSO end of each of the 12 ground chains

Anchor No.	Position	Anchor No.	Position	Anchor No.	Position
1	61°12.746'N 00°43.600'E	5	61°13.628'N 00°45.671'E	9	61°12.214'N 00°46.134'E
2	61°12.773'N 00°43.593'E	6	61°13.620'N 00°45.726'E	10	61°12.199'N 00°46.086'E
3	61°12.911'N 00°43.583'E	7	61°13.566'N 00°45.989'E	11	61°12.136'N 00°45.831'E
4	61°12.938'N 00°43.587'E	8	61°13.553'N 00°46.039'E	12	61°12.126'N 00°45.778'E

COSL – Rival Flotel - BP Magnus

Anchor No.	Position	Anchor No.	Position	Anchor No.	Position
Rig	61°37.220'N 01°18.240'E	4	61°35.900'N 01°18.740'E	9	61°37.430'N 01°15.440'E
1	61°37.510'N 01°20.980'E	5	61°35.920'N 01°18.200'E	10	61°38.540'N 01°17.630'E
1 Piggyback	61°37.550'N 01°21.410'E	6	61°35.930'N 01°17.820'E	11	61°38.600'N 01°18.110'E
2	61°37.270'N 01°21.090'E	7	61°36.980'N 01°15.470'E	12	61°38.610'N 01°18.600'E
3	61°37.050'N 01°20.850'E	8	61°37.200'N 01°15.410'E		

Extra...

29 January 2015 | Issue 03

 For 'live' Kingfisher updates of offshore activities, visit www.fishsafe.eu and follow @KingfisherInfo on Twitter

Glen Lyon – FPSO - Schiehallion

Anchor No.	Position	Anchor No.	Position	Anchor No.	Position
Rig		7	60°20.531'N 04°03.271'W	14	60°21.054'N 04°05.848'W
1	60°21.811'N 04°02.376'W	8	60°20.516'N 04°03.330'W	15	60°21.085'N 04°05.875'W
2	60°21.780'N 04°02.350'W	9	60°20.506'N 04°03.392'W	16	60°22.223'N 04°04.935'W
3	60°21.750'N 04°02.318'W	10	60°20.493'N 04°03.449'W	17	60°22.236'N 04°04.872'W
4	60°21.720'N 04°02.299'W	11	60°20.956'N 04°05.766'W	18	60°22.253'N 04°04.806'W
5	60°21.691'N 04°02.273'W	12	60°20.987'N 04°05.791'W	19	60°22.264'N 04°04.736'W
6	60°20.544'N 04°03.208'W	13	60°21.019'N 04°05.825'W	20	60°22.277'N 04°04.674'W

Borgsten Dolphin – Dunbar Platform 3/14a

Anchor No.	Position	Anchor No.	Position	Anchor No.	Position
Rig	60°37.660'N 01°39.290'E	5	60°37.820'N 01°37.750'E	10	60°37.390'N 01°40.390'E
1	60°36.930'N 01°38.730'E	6	60°37.930'N 01°37.820'E	11	60°37.290'N 01°40.320'E
2	60°37.000'N 01°38.510'E	7	60°38.350'N 01°39.510'E	12	60°37.190'N 01°40.180'E
3	60°37.060'N 01°38.300'E	8	60°38.300'N 01°39.750'E		
4	60°37.700'N 01°37.700'E	9	60°38.250'N 01°39.980'E		

Area 2 – Anchor List

First Published: 28 July 2014 | Latest Update: 04 December 2014

Byford Dolphin – Mungo Field Well 23/16a-4

Anchor No.	Position	Anchor No.	Position	Anchor No.	Position
Rig	57°23.260'N 02°00.870'E	5	57°23.800'N 02°02.040'E	10	57°22.740'N 01°59.730'E
1	57°23.710'N 01°59.670'E	6	57°23.280'N 02°02.400'E	11	57°22.860'N 01°59.610'E
2	57°24.010'N 02°00.330'E	7	57°22.750'N 02°02.010'E	12	57°23.310'N 01°59.410'E
3	57°24.030'N 02°00.580'E	8	57°22.480'N 02°01.160'E		
4	57°24.000'N 02°01.380'E	9	57°22.520'N 02°00.420'E		

Sedco 711 – At Shaw Well 22/22a-N1-SHB (SP2)

Anchor No.	Position	Anchor No.	Position	Anchor No.	Position
Rig	57°17.820'N 001°21.790'E	3	57°18.490'N 001°21.320'E	6	57°17.560'N 001°22.950'E
1	57°17.580'N 001°20.660'E	4	57°18.450'N 001°22.250'E	7	57°17.190'N 001°22.240'E
2	57°18.060'N 001°20.660'E	5	57°18.070'N 001°22.920'E	8	57°17.030'N 001°21.330'E

Paragon MSS 1 – Gead Southern Manifold Production Well

Anchor No.	Position	Anchor No.	Position	Anchor No.	Position
Rig	57°55.260'N 00°54.260'W	5	57°55.210'N 00°53.150'W	10	57°55.080'N 00°55.370'W
1	57°56.080'N 00°55.050'W	6	57°54.910'N 00°53.330'W	11	57°55.410'N 00°55.350'W
2	57°55.950'N 00°54.220'W	7	57°54.720'N 00°53.810'W	12	57°55.650'N 00°55.340'W
3	57°55.830'N 00°53.810'W	8	57°54.680'N 00°54.360'W		
4	57°55.550'N 00°53.250'W	9	57°54.800'N 00°54.980'W		

Sedco 712 – At 21/1a Tweedsmuir South Well SP1

Please note that the flotel Safe Bristolia is now moored alongside the North Everest Platform in UKCS Block 22/10a-A

Anchor No.	Position	Anchor No.	Position	Anchor No.	Position
Rig	57°57.029'N 000°11.692'E	3	57°57.531'N 000°11.058'E	6	57°56.887'N 000°12.794'E
1	57°56.888'N 000°10.532'E	4	57°57.617'N 000°12.065'E	7	57°56.427'N 000°12.185'E
2	57°57.273'N 000°10.556'E	5	57°57.228'N 000°12.767'E	8	57°56.479'N 000°11.135'E

Sedco 714 – At UKCS Block 22/30c-K1Z

Please note that the Sedco 714 is at UKCS Block 22/30c at open-water well 22/30c-K1Z

Anchor No.	Position	Anchor No.	Position	Anchor No.	Position
Rig	57°00.590'N 01°51.810'E	3	57°01.180'N 01°51.330'E	6	57°00.400'N 01°52.680'E
1	57°00.460'N 01°50.910'E	4	57°01.220'N 01°52.070'E	7	57°00.120'N 01°52.190'E
2	57°00.880'N 01°50.760'E	5	57°00.710'N 01°52.720'E	8	57°00.090'N 01°51.610'E

Extra...

29 January 2015 | Issue 03

 For 'live' Kingfisher updates of offshore activities, visit www.fishsafe.eu and follow @KingfisherInfo on Twitter

Area 1 – Survey List

Company & Vessels	Towed Cable Length / Depth	Area Covered & Quad Blocks		Duration
Fugro Survey Limited Fugro Galaxy C6YY4		1. 58°30.566'N 000°03.348'E 2. 58°30.658'N 000°07.358'E 3. 58°28.413'N 000°03.528'E 4. 58°28.504'N 000°07.534'E	Quad Block: 15	12/02/2015 - 31/05/2015 For 5 Days
Fugro Survey Ltd MV Geo Prospector HP2038	N/A	1. 61°03.350'N 002°07.510'W 2. 61°06.000'N 002°07.440'W 3. 61°05.970'N 002°02.580'W 4. 61°03.320'N 002°02.660'W	Quad Block: 214	20/02/2015 - 30/04/2014 For 7 Days
Fugro Survey Ltd Fugro Galaxy C6YY4		1. 60°06.076'N 003°58.676'W 2. 60°03.823'N 003°54.036'W 3. 60°01.505'N 003°58.540'W 4. 60°03.755'N 004°03.180'W	Quad Block: 205	15/12/2014 - 30/01/2015 For 21 Days
Baker Hughes TBC	10m / 5m	57°56.559'N 000°21.820'E	57°56.364'N 000°22.700'E Quad Block(s): 21	25/11/2014 - 31/05/2015 For 1 Day
Baker Hughes TBC	N/A	58°00.766'N 000°54.263'W	58°00.335'N 000°52.364'W Quad Block(s): 14	12/11/2014 - 31/03/2015 For 0.5 Days
Gardline Geo survey Ltd Ocean Researcher GDLS	1200m / 3m	1. 59°35.311'N 001°39.488'E 2. 59°35.383'N 001°46.924'E 3. 59°31.613'N 001°47.060'E 4. 59°31.540'N 001°39.638'E 5. 59°31.540'N 001°39.638'E	Quad Block: 9	01/10/2014 - 31/03/2015 For 4 Days
Schlumberger Oilfield UK Paul B Loyd Junior YJQD3	2m / 5m	60°36.065'N 002°44.701'W	Quad Block(s): 206	01/09/2014 - 31/03/2015 For 2 Days
Schlumberger Oilfield UK Paul B Loyd Junior YJQD3	2m / 5m	60°37.800'N 002°36.129'W	Quad Block(s): 9	18/06/2014 - 28/02/2015 For 2 Days
Baker Hughes Wireline Sedco 704 YJRD7	2m / 4m	58°16.657'N 000°51.192'E	Quad Block: 15	20/11/2014 - 31/05/2015 For 1 Day

Area 2 – Survey List

Company & Vessels	Towed Cable Length / Depth	Area Covered & Quad Blocks		Duration
Fugro Survey Ltd MV Fugro Meridian C6QR4		57°00.09'N 01°49.42'E 57°01.13'N 01°49.39'E 57°01.15'N 01°51.18'E 57°00.11'N 01°51.21'E	22/30c	16/02/2015 - 31/03/2015 For 3 Days
CGG Services S.A TBC		55°57.587'N 001°08.534'E 55°57.444'N 001°57.278'E 55°54.010'N 001°57.260'E 55°53.761'N 002°27.261'E 55°21.999'N 002°27.057'E 55°22.401'N 001°08.764'E 55°57.587'N 001°08.534'E	Quad Block: 47	14/15/2015 - 30/11/2015 For 7 Days

Oil and Gas Oil and Gas Oil and Gas

Extra...

29 January 2015 | Issue 03

For 'live' Kingfisher updates of offshore activities, visit www.fishsafe.eu and follow @KingfisherInfo on Twitter

Dolphin Geophysical Polar Duchess - 5BJC3 7-Oceans - HP4534	6500m / 30m	56°29.964'N 000°49.524'E 56°29.962'N 001°43.078'E 56°15.576'N 001°42.593'E 56°15.667'N 002°23.910'E 55°39.886'N 002°23.913'E 55°39.958'N 002°11.911'E 55°19.957'N 002°11.912'E 55°19.957'N 001°47.911'E 55°16.411'N 001°47.912'E 55°15.926'N 000°50.118'E	Quad 29, 30, 37, 38	28/01/2015 - 30/06/2015 For 110 Days
Fugro Subsea Services Ltd Skandi Olympia C6XY8		53°33.199'N 000°45.241'E 53°32.955'N 001°04.555'E	Quad Block: 47	19/01/2015 - 28/02/2015 For 7 Days
Baker Hughes Wireline Transocean Prospector 1	2m / 5m	56°59.032'N 001°50.104'E 56°59.111'N 001°55.040'E 56°56.382'N 001°55.118'E 56°56.339'N 001°50.188'E	Quad Block: 29	01/01/2015 - 30/04/2015 For 1 Day
FairfieldNodal Ocean Pearl - C6ZW4 Geowave Commander - LAKY6	13.2 - 15km 6m	57°52.636'N 000°57.707'W 57°52.516'N 000°50.428'W 57°53.624'N 000°48.995'W 57°58.228'N 000°48.715'W 57°59.664'N 000°47.562'W 58°01.110'N 000°47.015'W 58°03.533'N 000°46.865'W 58°04.547'N 000°49.397'W 58°04.644'N 000°55.191'W 58°02.334'N 001°02.492'W 58°00.233'N 001°02.606'W 57°57.368'N 001°00.329'W 57°56.479'N 001°00.378'W 57°55.569'N 000°59.060'W 57°53.711'N 000°59.165'W 57°52.636'N 000°57.707'W	Quad 14, 20	01/02/2014
PGS Geophysical ASA Ramform Challenger LAYM4	8500m / 25m	1. 57°20.459'N 002°14.537'E 2. 56°40.695'N 002°34.218'E 3. 56°31.345'N 002°01.848'E 4. 56°40.162'N 001°49.207'E	5. 57°01.491'N 001°47.908'E 6. 57°05.750'N 001°58.274'E 7. 57°16.051'N 001°59.194'E Quad Block(s): 22,23,29,30	22/08/2014 - 03/05/2015 For 140 Days
PGS Geophysical ASA Ramform Challenger LAYM4	8500m / 25m	1. 56°44.844'N 002°32.164'E 2. 56°35.789'N 002°36.657'E 3. 56°24.419'N 002°50.791'E 4. 56°16.388'N 002°24.741'E	5. 56°19.663'N 002°14.005'E 6. 56°39.050'N 002°14.094'E Quad Block(s): 30	22/08/2014 - 03/05/2015 For 80 Days
Enquest TBA	1400m / 3m	1. 57°24.634'N 000°40.903'E 2. 57°26.789'N 000°40.943'E 3. 57°26.766'N 000°44.941'E 4. 57°24.611'N 000°44.897'E	Quad 21	19/01/2014 - 31/03/2015 For 80 Days

Area 3 – Survey List

Company & Vessels	Towed Cable Length / Depth	Area Covered & Quad Blocks	Duration
Fugro Emu Ltd Fugro Seeker 2HC52		52°14.722'N 01°38.642'E 52°13.868'N 01°41.608'E 52°11.645'N 01°41.447'E 52°11.694'N 01°39.437'E 52°13.075'N 01°37.269'E 52°13.461'N 01°37.303'E	02/02/15 - 19/03/15 For 45 Days