

For 'live' Kingfisher updates of offshore activities follow [@KingfisherInfo](#) on Twitter

The shaded blocks below indicate reports of fishing hazards and offshore activities.

What's inside?

New Hazards (p.2)

Area 1 (N.A)

1. No Content

Area 2 (N.A)

1. No Content

Area 3 (p.3-5)

1. Notice to Fishermen
2. Survey Activity

Area 4 (p.6)

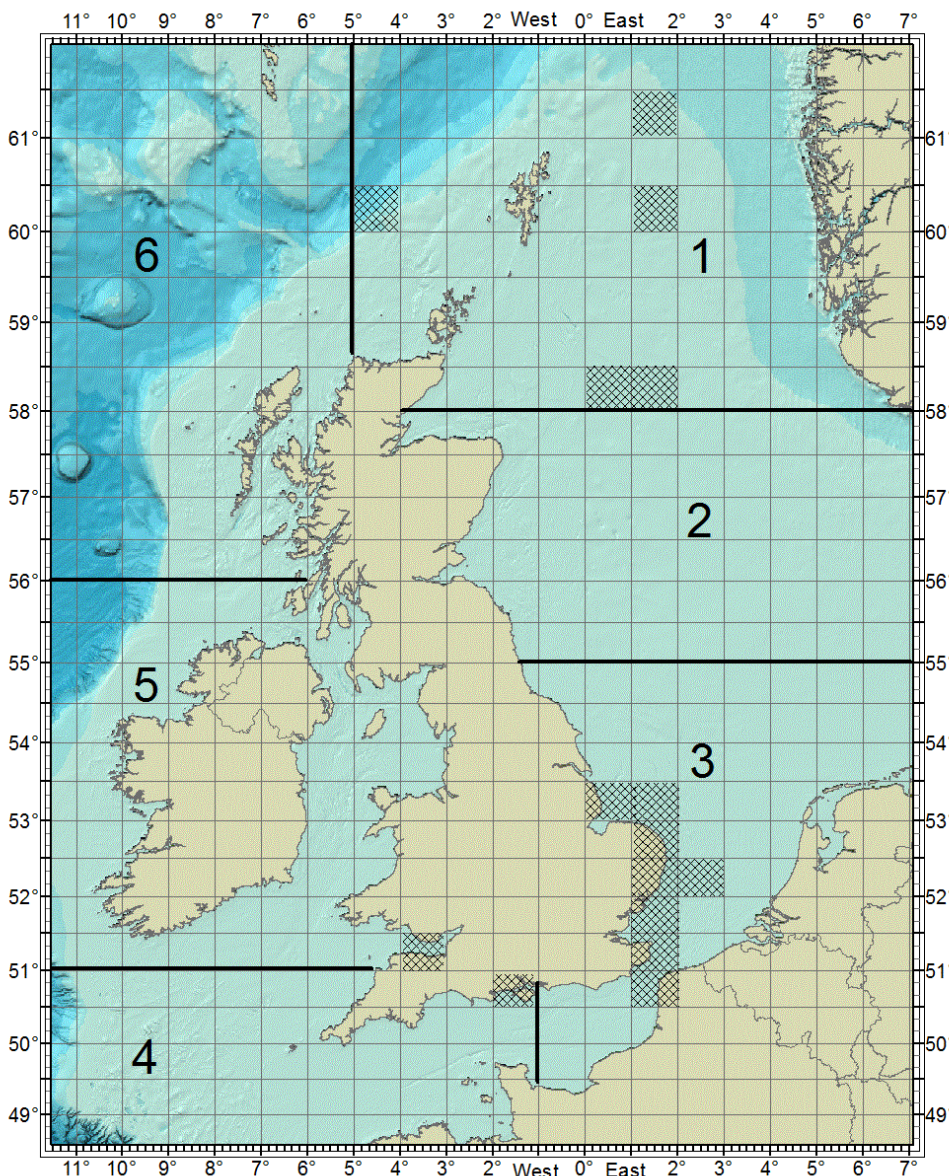
1. Survey

Area 5 (N.A)

1. No Content

Area 6 (N.A)

1. No Content









New Hazards


28 July 2016 | Issue 16

For 'live' Kingfisher updates of offshore activities follow [@KingfisherInfo](#) on Twitter


Area 1 – Hazard List

Hazard Type	Position	Issue Date	Contact Details	Map
Enquest Water Injection Flowline - Crater	61°28.383'N 001°30.767'E	28 July 2016	Linda.Bremner@enquest.com	
Exposed cut end of pipe	61°04.102'N 001°24.107'E	14 July 2016	kingfisher@seafish.co.uk	
New Suspended Wellhead – 16/28a-18	58°05.053'N 01°34.587'E	07 April 2016	Marcelle.wynter@oga.gsi.gov.uk	
Sunken Vessel Majestic	60°45.535'N 001°17.018'W	28 Jan 2016	nick.strachan@uk.bp.com	
Pipeline Span 204/24a Foinaven	60°18.824'N 004°13.793'W 60°18.819'N 004°13.779'W	28 Jan 2016	nick.strachan@uk.bp.com	
Possible Debris from Well 15/21b-21	58°12.510'N 000°07.388'E	28 Jan 2016	kingfisher@seafish.co.uk	

Area 2 – Hazard List

Hazard Type	Position	Issue Date	Contact Details	Map
New Suspended Wellhead – 21/19-13	57°22.931'N 000°43.018'E	28 July 2016	Marcelle.wynter@oga.gsi.gov.uk	

Area 3 – Hazard List

Hazard Type	Position	Issue Date	Contact Details	Map
Dropped objects in East Anglia Wind Farm	52°16.665'N 002°31.323'E	14 July 2016	v.griffiths@fugro.com	

* **The Hazard List is a collection of potential fishing hazards supplied to Kingfisher from across all offshore industries. Potential hazards will be listed for 6 months.**

Area 3

28 July 2016 | Issue 16

For 'live' Kingfisher updates of offshore activities follow [@KingfisherInfo](#) on Twitter

Notice to Fishermen

First Published: 11 February 2016 | **Latest Update: 11 February 2016**

Regional Active Dredge Area Charts – Issue 27 now available

Regional Active Dredge Area (RADA) charts are routinely produced by the British Marine Aggregate Producers Association (BMAPA) and The Crown Estate on a bi-annual basis.

Issue 27 of these charts (dated 31st January) is now available to be downloaded from http://www.bmapa.org/issues/other_sea_users.php

Hard copy laminated versions of these charts have been provided to local MMO offices for circulation to local fisheries interests, and hard copies can also be obtained by contacting bmapa@mineralproducts.org.

For further information on these charts can be obtained by contacting: bmapa@mineralproducts.org

Survey

First Published: 10 July 2016 | **Latest Update: 10 July 2016**

Seabed Sampling – Dover Strait TSS

Mariners are advised that CMS Geotech will be undertaking seabed sampling works within the South West traffic lane of the Dover Strait TSS for approximately 1 day depending on weather conditions during the period 15th July -29th July.



The vessel will hold station for up to 10 minutes on each location with a variety of headings showing on AIS according to prevailing conditions.

Survey operations will be undertaken from the 23m research vessel "MV FlatHolm" – 23m length, blue hull, white superstructure forward and large A frame aft.

Callsign "GHLZ" / GSM telephone number - 00 44 7702 169004 / SatPhone - 00 88 1631 448341

For further information, please contact: David Hitchcock, CMS Geotech Ltd, Mob: +44 (0) 7852 981505, Tel: +44 (0) 1502 514641

Area 3

28 July 2016 | Issue 16

For 'live' Kingfisher updates of offshore activities follow [@KingfisherInfo](#) on Twitter

Notice to Fishermen

First Published: 21 April 2016 | **Latest Update: 04 July 2016**

Vibrocore Sampling – Various Areas

UPDATE: Works are continuing with completion due in the next two months.

On behalf of Hanson Aggregates Marine Ltd this notice is to advise that a vibrocore sampling campaign is due to commence shortly in existing marine aggregate extraction Areas 106/400 & 480 in the Humber region, Areas 212 & 240 in the Anglian region, Area 435/1 and pre-application Area 500 in the South Coast region and existing marine aggregate extraction Area 472 in the Bristol Channel region.

It is anticipated that operations will commence on or after 15th May 2016 and take approximately 2-3 months to complete.

As required by the Fisheries Code of Practice, Masters of vessels will call up on VHF Channel 16 when approaching the dredging area at a range of 10 nm (approximately 1 hour before operations are to commence) and will provide an estimated time of arrival on the area and position of operation. A VHF working channel will be established between the vessel and fishing vessel(s) if required.

<p>Area 106/1</p> <p>53°26.517'N 00°29.130'E 53°25.963'N 00°29.308'E 53°26.264'N 00°31.106'E 53°25.862'N 00°32.175'E 53°26.518'N 00°34.176'E 53°26.517'N 00°29.130'E</p>	<p>Area 480</p> <p>53°26.517'N 00°37.696'E 53°25.955'N 00°38.048'E 53°24.699'N 00°37.835'E 53°23.211'N 00°36.498'E 53°23.258'N 00°37.380'E 53°23.593'N 00°38.161'E 53°23.889'N 00°38.534'E 53°23.959'N 00°39.013'E 53°23.405'N 00°39.134'E 53°23.004'N 00°38.518'E 53°22.718'N 00°36.013'E 53°22.020'N 00°35.590'E 53°21.917'N 00°35.146'E 53°24.560'N 00°36.599'E 53°24.986'N 00°36.836'E 53°25.892'N 00°37.343'E</p>	<p>Area 435/1</p> <p>50°41.134'N 00°30.089'W 50°40.031'N 00°30.091'W 50°40.339'N 00°29.164'W 50°40.417'N 00°29.448'W 50°40.497'N 00°29.162'W 50°40.562'N 00°29.009'W 50°40.775'N 00°29.158'W 50°40.981'N 00°29.360'W 50°41.003'N 00°29.427'W 50°40.957'N 00°29.648'W 50°40.897'N 00°29.909'W 50°40.934'N 00°30.025'W 50°41.134'N 00°30.089'W</p>	<p>Area 500/5</p> <p>50°32.621'N 01°39.566'W 50°33.532'N 01°38.242'W 50°33.532'N 01°36.668'W 50°32.732'N 01°36.685'W 50°32.488'N 01°38.137'W 50°32.248'N 01°39.568'W 50°32.544'N 01°39.568'W</p>
<p>Area 106/2</p> <p>53°25.718'N 00°35.040'E 53°24.986'N 00°36.836'E 53°25.892'N 00°37.343'E 53°26.234'N 00°36.619'E 53°26.138'N 00°35.923'E 53°25.718'N 00°35.040'E</p>	<p>Area 212</p> <p>52°38.490'N 01°59.390'E 52°38.490'N 02°00.654'E 52°37.806'N 02°00.523'E 52°37.038'N 02°00.523'E 52°37.074'N 01°59.707'E 52°37.824'N 01°59.773'E 52°37.842'N 01°59.252'E 52°38.490'N 01°59.390'E</p>	<p>Area 500/1</p> <p>50°32.544'N 01°39.569'W 50°32.248'N 01°39.569'W 50°32.488'N 01°38.137'W 50°31.761'N 01°37.385'W 50°31.282'N 01°37.223'W 50°31.281'N 01°38.585'W 50°30.734'N 01°38.585'W 50°31.217'N 01°39.104'W 50°31.760'N 01°38.913'W 50°32.293'N 01°39.921'W</p>	<p>Area 500/6</p> <p>50°29.999'N 01°34.634'W 50°31.309'N 01°32.850'W 50°31.399'N 01°31.885'W 50°31.355'N 01°31.861'W 50°30.415'N 01°31.336'W 50°30.065'N 01°31.377'W 50°29.984'N 01°31.384'W 50°29.984'N 01°31.387'W 50°29.885'N 01°31.398'W 50°29.802'N 01°31.408'W 50°29.726'N 01°31.417'W 50°29.264'N 01°32.482'W 50°29.523'N 01°34.334'W</p>
<p>Area 400</p> <p>53°22.800'N 00°25.231'E 53°21.984'N 00°25.831'E 53°21.950'N 00°25.864'E 53°21.967'N 00°25.964'E 53°21.917'N 00°30.897'E 53°23.350'N 00°30.147'E 53°23.786'N 00°30.007'E 53°22.800'N 00°25.231'E</p>	<p>Area 240</p> <p>52°34.873'N 01°53.074'E 52°34.873'N 01°55.891'E 52°37.873'N 01°59.890'E 52°33.540'N 01°59.886'E 52°33.123'N 01°55.391'E 52°31.223'N 01°55.391'E 52°31.170'N 01°53.290'E 52°34.873'N 01°53.074'E</p>	<p>Area 500/2</p> <p>50°30.532'N 01°38.366'W 50°30.532'N 01°36.546'W 50°30.140'N 01°36.758'W 50°29.726'N 01°36.392'W 50°29.058'N 01°37.208'W 50°28.520'N 01°37.217'W 50°28.383'N 01°36.847'W 50°27.436'N 01°37.197'W 50°27.435'N 01°38.312'W 50°27.976'N 01°38.477'W 50°28.526'N 01°38.088'W 50°29.057'N 01°38.198'W 50°30.146'N 01°37.951'W</p>	<p>Area 472</p> <p>51°16.625'N 03°21.768'W 51°16.471'N 03°21.759'W 51°16.549'N 03°17.919'W 51°16.947'N 03°17.929'W 51°17.227'N 03°18.916'W 51°16.625'N 03°21.768'W</p>

For further information, please contact: Louise Mann, Hanson Aggregates Marine Ltd, Tel: +44(0)2380 828256 email: louise.mann@hanson.biz

Area 3

28 July 2016 | Issue 16


For 'live' Kingfisher updates of offshore activities follow [@KingfisherInfo](#) on Twitter

Survey

First Published: 05 May 2016 | **Latest Update: 05 May 2016**

Survey – Anglian Region 240

On behalf of Hanson Aggregates Marine Ltd this notice is to advise that a geophysical survey is due to commence shortly in existing marine aggregate extraction Area 240 (Anglian region).



Company, Vessel & Call Sign	Coordinates Area		Coordinates Area		Start Timeframe & Duration
	52°34.873'N	001°53.074'E	52°33.123'N	001°55.391'E	3 rd June 2016 For 2-3 Months
	52°34.873'N	001°55.891'E	52°31.223'N	001°55.391'E	
	52°37.873'N	001°59.890'E	52°31.170'N	001°53.290'E	
	52°33.540'N	001°59.886'E	52°34.873'N	001°53.074'E	

For further information, please contact: Louise Mann, Hanson Aggregates Marine Ltd, Tel: +44(0)2380 828256 email: louise.mann@hanson.biz

Area 4

28 July 2016 | Issue 16

For 'live' Kingfisher updates of offshore activities follow [@KingfisherInfo](#) on Twitter

Notice to Fishermen

First Published: 29 June 2016 | **Latest Update: 29 June 2016**

Marine Licence variation for Marine Aggregate Dredging – Area 340

Please note the Marine Management Organisation (MMO) has recently issued a variation to the Marine Licence for marine aggregate dredging Area 340, East of the Isle of Wight.

The variation removes the previously imposed restrictions, and now permits dredging to take place anywhere within the Marine Licence Boundary as defined by the coordinates listed below. Therefore notice is hereby given that from the 18th July 2016 onwards dredgers may be operating anywhere within the Marine Licence Boundary.

As required by the Fisheries Code of Practice, Masters of Dredging vessels will call up on VHF 16 when approaching the dredging area at a range of 10nm (approximately 1 hour before operations are to commence) and will provide an estimated time of arrival on the area and position of operation. A VHF working channel will be established between the dredger and fishing vessel(s) if required.



Marine Licence Boundary

1. 50°36.1549'N 01°04.2379'W	4. 50°35.0067'N 01°00.5832'W	7. 50°34.0318'N 01°01.3887'W
2. 50°36.4784'N 01°03.6868'W	5. 50°35.9016'N 01°00.1061'W	8. 50°35.7236'N 01°03.9264'W
3. 50°36.4817'N 01°00.7838'W	6. 50°34.0321'N 01°00.0890'W	9. 50°36.1549'N 01°04.2379'W

For further information, please contact: Joe Holcroft, CEMEX UK Marine Ltd, Tel: 023 8072 0217 email: joseph.holcroftj@cemex.com

Survey

First Published: 05 May 2016 | **Latest Update: 05 May 2016**

Survey – South Coast Area 372/1

On behalf of Hanson Aggregates Marine Ltd this notice is to advise that a geophysical survey is due to commence shortly in existing marine aggregate extraction Area 372/1 (South Coast region).

Company, Vessel & Call Sign	Coordinates Area	Coordinates Area	Start Timeframe & Duration
	50°38.531'N 001°01.505'W	50°38.081'N 001°00.256'W	3 rd June 2016 For 2-3 Months
	50°38.531'N 000°59.572'W	50°37.831'N 001°00.555'W	
	50°38.131'N 001°00.089'W	50°37.831'N 001°02.589'W	



For further information, please contact: Louise Mann, Hanson Aggregates Marine Ltd, Tel: +44(0)2380 828256 email: louise.mann@hanson.biz