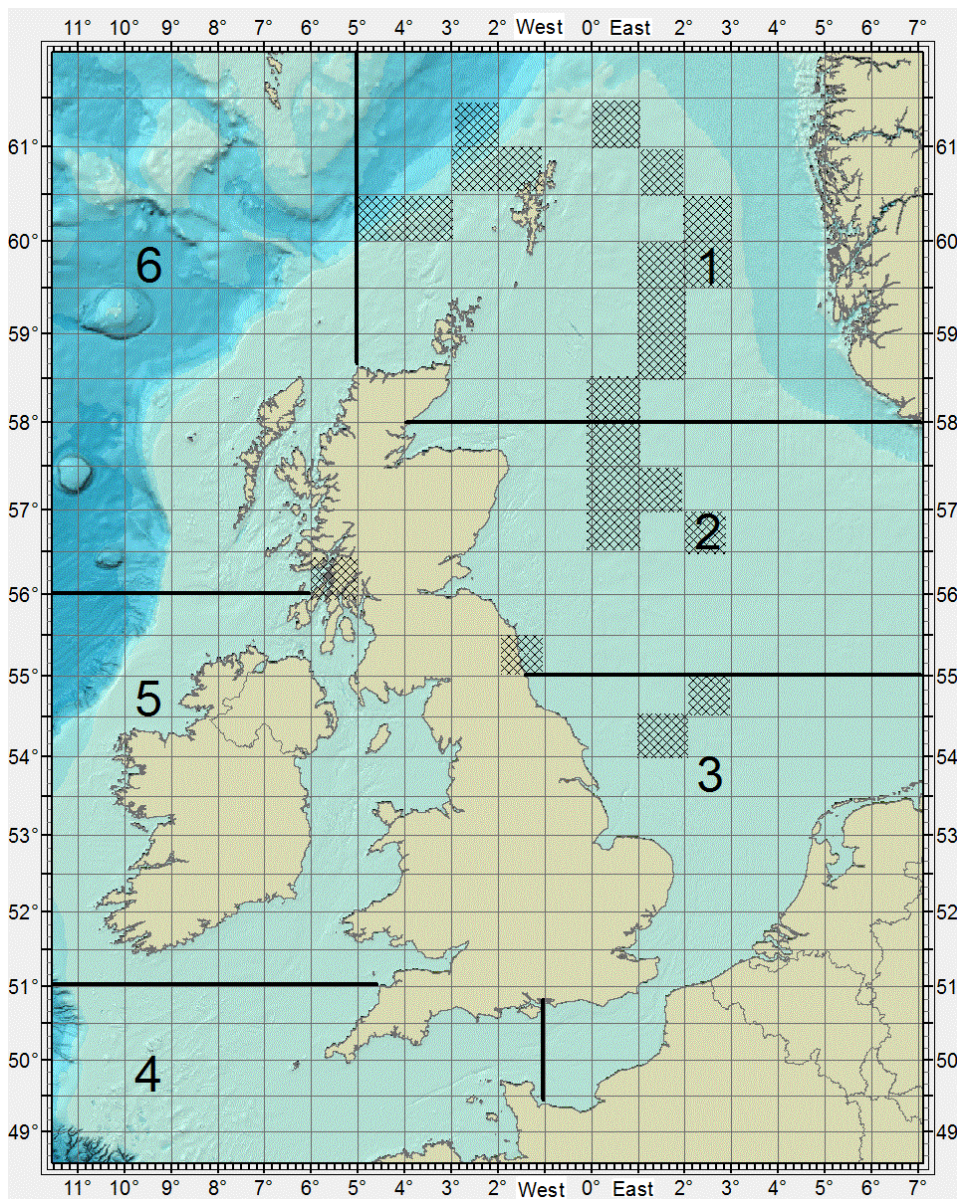


For 'live' Kingfisher updates of offshore activities, visit [www.fishsafe.eu](http://www.fishsafe.eu) and follow @KingfisherInfo on Twitter

The shaded blocks below indicate reports of fishing hazards and offshore activities.

What's inside?



### **New Hazards** (p.2)

#### **Area 1** (p.3-8)

1. Notice to Fishermen
2. Wellheads
3. Seabed Activity
4. Deployment Buoys

#### **Area 2** (p.9-10)

1. Notice to Fishermen
2. Wellheads
3. Seabed Activity

#### **Area 3** (p.11)

1. Seabed Activity

#### **Area 4**

1. N.A

#### **Area 5**

1. N.A

#### **Area 6**

1. N.A

#### **Extra...** (p.12-21)

1. Rig List
2. Anchor List
3. Survey List
4. Disclaimer

**New Hazards**


10 September 2015 | Issue 19

For 'live' Kingfisher updates of offshore activities, visit [www.fishsafe.eu](http://www.fishsafe.eu) and follow [@KingfisherInfo](https://twitter.com/KingfisherInfo) on Twitter

**Area 1 – Hazard List**

First Published: 02 July 2014 | **Latest Update: 02 July 2015**


**Reported Since FishSAFE v30**

<i>Hazard Type</i>	<i>Position</i>	<i>Issue Date</i>	<i>Contact Details</i>	<i>Map</i>
Stainless Steel Grab 1m x 1m x1m 200kgs	60°35.160'N 03°01.390'W	02 July 2015	Nexen <a href="mailto:Richard.gordon@nexencnoocld.com">Richard.gordon@nexencnoocld.com</a>	

**Area 2 – Hazard List**

First Published: 30 July 2014 | **Latest Update: 30 July 2015**

**Reported Since FishSAFE v30**

<i>Hazard Type</i>	<i>Position</i>	<i>Issue Date</i>	<i>Contact Details</i>	<i>Map</i>
Culzean Pin Piles covered by frames that measure 14m x 14m x 7.6 m high.	57°11.546'N 001°54.684'E	30 July 2015	<a href="mailto:sine.gabbot@maerskoil.com">sine.gabbot@maerskoil.com</a>	



For 'live' Kingfisher updates of offshore activities, visit [www.fishsafe.eu](http://www.fishsafe.eu) and follow [@KingfisherInfo](https://twitter.com/KingfisherInfo) on Twitter

## Notice To Fishermen

First Published: 16 July 2015 | **Latest Update: 25 August 2015**

### Hazard - Partial Anchor Debris – UKCS 214/30a

 [Map Link](#)

An anchor has had to be laid down at Glenlivet field, in UKCS Block 214/30a, West of Shetland. This may constitute a snagging hazard. It is approximately 4.6m length, 6.1m width and 3.0m in height. It is uncertain yet if this is buried or protruding above seabed in a water depth of 465.1m

Please observe caution in this area. It is at the following approximate location:  
Partial Anchor Debris UKCS 214/30a : 61°04.890'N 002°08.990'W



For further information: Luis McArthur, Total, Tel:01224 297903 email: [Luis.mcarthur@total.com](mailto:Luis.mcarthur@total.com)


## Wellheads

First Published: 02 July 2015 | **Latest Update: 31 August 2015**

### Abandoned Wellhead – Well Abandonment Campaign

A well abandonment campaign will be undertaken from the 8th July 2015 to the 4th September 2015.

Structure	Operator	Name	Position
16/12a-5	Centrica	South Sycamore	58°30.293'N 001°15.856'E
16/12a-9	Centrica	Larch	58°36.900'N 001°15.466'E
16/12a-13	Centrica	Oak - Abandoned	58°38.532'N 001°15.566'E
16/12a-20	Centrica	Oak - Abandoned	58°38.533'N 001°14.349'E



For further information: Alastair Cattanach, OIS Ltd, Tel: +44(0)1224 452354 email: [alastair.cattanach@ois-ltd.com](mailto:alastair.cattanach@ois-ltd.com)


## Wellheads

First Published: 16 July 2015 | **Latest Update: 25 July 2015**

### Suspended Wellheads – New (Structure on Seabed)

TEPUK have two (2x) new suspended wells in UKCS Block 214/30a at Glenlivet, West of Shetland.

Structure	Operator	Position
214/30a-G1	Total	61°04.650'N 002°05.250'W
214/30a-G2	Total	61°04.620'N 002°05.290'W



Both wells have been suspended with permanent Satellite Guide Bases installed (height of approx. 4m above seabed). They are within a new subsea 500m safety zone. A guard vessel is present at this location

For further information: Luis McArthur, Total, Tel:01224 297903 email: [Luis.mcarthur@total.com](mailto:Luis.mcarthur@total.com)

For 'live' Kingfisher updates of offshore activities, visit [www.fishsafe.eu](http://www.fishsafe.eu) and follow [@KingfisherInfo](https://twitter.com/KingfisherInfo) on Twitter

## Seabed Activity

First Published: 31 July 2014 | **Latest Update: 08 September 2015**

### Cladhan – Pipeline Installation and Subsea Works



**A commissioning campaign shall be carried out late-September.**

Tern Platform	61°16.530'N 000°55.064'E
Pipeline Turning Point	61°09.966'N 000°55.397'E
Cladhan Location – Water Injection well W1 (as-built)	61°08.891'N 000°47.274'E



The commissioning phase requires vessel work at the Tern SSIV structure and Cladhan manifold/Xmas Trees, duration is expected to be approximately 10 days. A rockdumping vessel shall place rock berms over a number of locations between Tern and Cladhan, expected arrival is approximately the 14<sup>th</sup> September for a period of approximately 7days.

*For further information: Andrew Hoggarth, Cladhan Project, Tel +44 (0)1224 737589, Email: [andrew.hoggarth@aceglobal.com](mailto:andrew.hoggarth@aceglobal.com)*

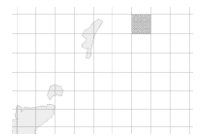
## Seabed Activity

First Published: 21 May 2014 | **Latest Update: 08 September 2015**

### Ellon & Grant Life Extension Project – UKCS 3/14a,c,I & UKCS 3/15b

**TEPUK will have vessels in-field commencing emplacement of a new umbilical between Dunbar Platform and Ellon / Grant subsea 500m zone in summer 2015.**

- Guard vessel MV Genesis BCK19 is in field until 5 Oct 2015.
- DSV Polaris will be in-field completing tie-ins in 500m safety zones 17 Sep - 5 Oct.
- ROV Vessel Olympic Area will be in-field at Dunbar Platform from 12 Sep - 2 Oct.



Please avoid the area during this time.

Block	Coordinates
3/14a to 3/15b	60°37.730'N 01°39.050'E to 60°35.840'N 01°48.330'E

*For further information: Luis McArthur, Total, Tel:01224 297903 email: [Luis.mcarthur@total.com](mailto:Luis.mcarthur@total.com)*

## Seabed Activity

First Published: 21 May 2014 | **Latest Update: 08 September 2015**

### Edradour / Glenlivet Field Development – UKCS 214/30, 206/4, 3, 2, 1

**TEPUK will have vessels in-field commencing construction activities on Edradour / Glenlivet project.**

MV Strones will be in-field conducting rock placement for 14 days from approximately 9 Sep.

Vessel	Block	Coordinates
MV Strones Rock Dumper	214/30a	61°04.600'N 02°05.450'W



Please note that TEPUK have two new permanent subsea 500m safety zones which come into effect 14 July 2015

Area	Block	Coordinates
Glenlivet	UKCS 214/30a	61°04.600'N 02°05.010'W
Edradour	UKCS 206/4a	60°56.040'N 02°14.010'W

*For further information: Luis McArthur, Total, Tel:01224 297903 email: [Luis.mcarthur@total.com](mailto:Luis.mcarthur@total.com)*

Area 1

10 September 2015 | Issue 19

For 'live' Kingfisher updates of offshore activities, visit [www.fishsafe.eu](http://www.fishsafe.eu) and follow [@KingfisherInfo](https://twitter.com/KingfisherInfo) on Twitter

Seabed Activity

First Published: 27 August 2015 | **Latest Update: 27 August 2015**

## Clair Ridge – Fibre Optic Installation and Subsea Works

BP Exploration Operating Company wish to advise that the following offshore construction works will commence earliest 01/09/15 and continue for a duration of 8 weeks.

Location	Latitude / Longitude
Clair Platform	60°41.509'N 002°32.656'W
Clair Ridge Jackets	60°44.184'N 002°29.653'W
WOSPS TIE-IN tee	60°36.742'N 002°27.412'W



Work includes:

- Installation of a fibre optic cable, primarily along the line of the 22" oil export pipeline bundle, connecting the Clair Ridge platform and the Clair platform
- Spool tie in at the Clair platform, WOSPS tie in tee and Clair Ridge jackets
- Rock dumping in vicinity of Clair platform

These works will be carried out from the following vessels: Seven Falcon – fibre optic cable lay, spool deployment and installation, survey support works. Vessel to be nominated - rockdumping

For further information: Mairi Dorward email: [Mairi.dorward@uk.bp.com](mailto:Mairi.dorward@uk.bp.com) or Eric Primeau email: [eric.primeau@bp.com](mailto:eric.primeau@bp.com)

Seabed Activity

First Published: 30 July 2015 | **Latest Update: 25 August 2015**

## Laggan / Tormore Overtrawlability Sweeps – Yell Sound, Shetland

Overtrawlability sweeps are now complete in the following area. Awaiting results, please exhibit caution in this area:

60°45.280'N 001°15.010'W 60°39.890'N 001°12.840'W



For further information: Luis McArthur, Total, Tel:01224 297903 email: [Luis.mcarthur@total.com](mailto:Luis.mcarthur@total.com)

Seabed Activity

First Published: 21 May 2014 | **Latest Update: 07 September 2015**

## Mariner Project–UKCS 9/11a,12,13,14a Pipeline Installation & Subsea Works



As advised in previous Bulletins, three pipelines have been laid associated with the Mariner development:

- A gas import pipeline between a tie-in to the Vesterled pipeline in block 9/14a and the Mariner PDQ platform location in block 9/11a
- A diluent import pipeline between the Mariner floating storage unit location and the Mariner PDQ platform location, both in block 9/11a
- An oil export pipeline between the Mariner PDQ platform location and the Mariner floating storage unit location, both in block 9/11a



The following vessel activities are planned relating to these pipelines:

Vessel	Call Sign	Work scope	Approx Dates
Skandi Acergy	2BEJ5	Pre-commissioning and metrology at PDQ	18 - 29 September
Skandi Acergy	2BEJ5	Installation of steel covers and wet storage of items close to the PDQ location, FSU location, and Vesterled tie-in	17 - 25 October

For further information: Ray Wells, Statoil (UK) Limited, tel: 07771 918018, email: [rawe@statoil.com](mailto:rawe@statoil.com)

## Area 1

10 September 2015 | Issue 19

For 'live' Kingfisher updates of offshore activities, visit [www.fishsafe.eu](http://www.fishsafe.eu) and follow @KingfisherInfo on Twitter

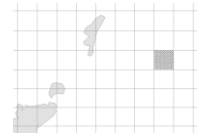
### Seabed Activity

First Published: 09 April 2014 | Latest Update: 25 August 2015

## Martin Linge (Formerly Hild) Field – UKCS 10/1a

Total Norway (TEPN) are developing the Martin Linge Field in the Norwegian sector with the planned installation of a Platform and FSO (Floating Storage & Offloading Facility).

These facilities are tied back to existing TEPUK facilities in the UKCS by a 24" Gas Export Pipeline (GEP) approximately 70km in length. Approximately 4.5km of the GEP will be in the UKCS and will tie back to the existing subsea TP1 structure, relatively close to the Frigg Platforms. Please avoid the area during this time.



Location	Block	Coordinates
Existing TP1 bypass skid	UKCS 10/1a	59°53.610'N 02°01.050'E
Martin Linge Jacket	Norwegian	60°30.330'N 02°00.750'E

TOTAL E&P NORGE AS has in connection with the development of the Martin Linge field recently installed and trenched three pipelines between the Martin Linge steel jacket to the position where a Floating, Storage and Offloading vessel (FSO) will be permanently anchored. The pipeline ends, which are located about 3km east-south east of the jacket at Martin Linge, are not trenched or protected within an area of 200m x 200m pending hook-up to the flexible risers from the FSO which will have a safety zone once permanently anchored. Until then a guard vessel will be present on the location

60°30.040'N 02°04.220'E

Please avoid the area during this time.

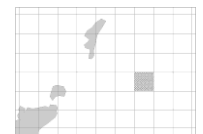
For further information: Luis McArthur, Total, Tel:01224 297903 email: [Luis.mcarthur@total.com](mailto:Luis.mcarthur@total.com)

### Seabed Activity

First Published: 13 August 2015 | Latest Update: 13 August 2015

## Devenick Field – Drilling Operations

TAQA Bratani is planning to abandon the Devenick S2 (9/29a-2Z) well in the Devenick field. The operations consist of re-entering the well, de-completing it and fully abandoning it. Operations will be conducted from the Transocean John Shaw semi-submersible drilling rig.



Drilling Rig/Ship	Installation / Well No	Position	Start / Finish	Duration
Trans John Shaw	Devenick 9/29a-2Z	59°09.760'N 001°37.086'E	14/08/15 – 31/10/15	-

For further information: Derek Harrold, TAQA Bratani, Tel:+44 1224 275557, Email: [derek.harrold@taqaglobal.com](mailto:derek.harrold@taqaglobal.com)

### Seabed Activity

First Published: 30 July 2015 | Latest Update: 30 July 2015

## Solan Field – Development Activities

Premier Oil is developing the Solan Field in block 205/26a of the North Sea. 500m Safety Zones will be in place centred on the P1 and P2 wells as well as the Offloading System and Subsea Storage Tank.

Subsea work will be continuing throughout August 2015 in the area of the Subsea Storage Tank and Solan Installation. The Sapphire will be in attendance. The flotel Regalia is scheduled to remain at Solan till November 2015.



Name	Coordinates	Name	Coordinates
Solan Installation	60°03.70'N 03°58.28'W	Offloading System	60°03.23'N 03°57.00'W
Production Well P1	60°03.84'N 03°58.53'W	Subsea Storage Tank	60°03.61'N 03°57.97'W
Production Well P2	60°03.76'N 03°58.68'W		

For further information: Colin Strachan, Tel: 0044 (0)20 8998 8748, Email: [cstrachan@westoncompliance.com](mailto:cstrachan@westoncompliance.com)



### Area 1

10 September 2015 | Issue 19

For 'live' Kingfisher updates of offshore activities, visit [www.fishsafe.eu](http://www.fishsafe.eu) and follow [@KingfisherInfo](https://twitter.com/KingfisherInfo) on Twitter

### Seabed Activity

First Published: 16 July 2015 | **Latest Update: 16 July 2015**

## MacCulloch Field Block 15/24b – Seabed Activities & Snagging Hazard


From the 9th July 2015 through until the end of September 2015 various subsea and seabed activities shall be ongoing at the FPSO North Sea Producer, stationed at the MacCulloch location in Block 15/24b.

ConocoPhillips (U.K.) Limited will have vessels in-field undertaking various activities for the removal of the NSP from the field.

- DSV Bibby Sapphire will be in-field undertaking diving and ROV operations on 9th July at the earliest. The work will be undertaken within the MacCulloch field 500 m safety zone.
- CSV Olympic Ares will be in-field commencing operations to remove the NSP from approximately 24th July. This work includes disconnect and lowering onto the seabed of 11 risers, 2 mid-water arch structures and 9 mooring chains.
- The risers and mid-water arches shall remain on the seabed until approximately mid-September when the CSV will remove the items from the seabed. The mooring chains will remain on the seabed to be recovered at a future date.
- SFF Guard Vessel (name TBC) will be in-field following departure of the NSP from the field.

Decommissioning activities shall be ongoing throughout, seabed infrastructure represents a significant snagging hazard prior to removal.

AREA TO BE AVOIDED - Within an area of radius 1.5nm centred on position 58° 19.4'N 000° 43.6'E



For further information: Richard Pierce, ConocoPhillips (UK) Ltd, Tel: 01224 205859 email: [Richard.Pierce@contractor.conocophillips.com](mailto:Richard.Pierce@contractor.conocophillips.com)

### Deployment of Buoys

First Published: 10 September 2015 | **Latest Update: 10 September 2015**

## Wavescan Buoy – Block 204/24a

The buoy is equipped with YELLOW Navigation light 5 x 1 second flashes every 15 seconds and a RACON reflector, a surface excursion zone of 1200 metres should be allowed for.

The buoy is anticipated to be in this location until end of October 2015.

60° 21.840'N 04° 06.953'W



For further information: Nick Strachan, BP Exploration, Tel: +44(0)1224 955089 email: [nick.strachan@uk.bp.com](mailto:nick.strachan@uk.bp.com)

### Deployment of Buoys

First Published: 2 June 2015 | **Latest Update: 07 September 2015**

## Mariner – FSU Mooring Buoy Installation and works (UKCS 9/11a)

Works will continue through September for the installation of a mooring and loading buoy for the Mariner floating storage unit (FSU). The works are being carried out by the vessel Boa Sub C (call sign 2EEN9), BB Worker (call sign LNSA) and Lewek Inspector (call sign 9HA3485)

Clump weight	59° 36.481'N 01° 04.583'E	Complete
Anchor piling (3 clusters)	59° 36.879'N 01° 04.245'E	Complete
	59° 36.892'N 01° 04.312'E	
	59° 36.903'N 01° 04.381'E	
	59° 36.910'N 01° 04.452'E	
	59° 36.455'N 01° 05.403'E	
	59° 36.419'N 01° 05.393'E	
	59° 36.383'N 01° 05.376'E	
	59° 36.349'N 01° 05.354'E	
	59° 36.159'N 01° 04.100'E	
	59° 36.181'N 01° 04.044'E	
	59° 36.206'N 01° 03.991'E	
	59° 36.233'N 01° 03.943'E	
	Mooring line installation and hook-up	
Buoy Installation	59° 36.481'N 01° 04.583'E	10 September



Area 1

10 September 2015 | Issue 19

For 'live' Kingfisher updates of offshore activities, visit [www.fishsafe.eu](http://www.fishsafe.eu) and follow [@KingfisherInfo](https://twitter.com/KingfisherInfo) on Twitter

Mooring line installation and hook-up	59° 36.481'N 01° 04.583'E	19 September
--	---------------------------	--------------

Once the mooring buoy is in place, a 500 metre statutory safety zone will be declared.

**A steel Jacket for the mariner production, drilling and quarters (PDQ) platform has been installed at**

59°35.306'N 001°03.286'E

Piling of the jacket and other works will continue through September by Vessels S7000 (C6NO5) for Jacket up-ending and piling and Wagenborg 9 (barge) for Pile Storage.

A 500m statutory safety zone is now in force around the jacket structure.

*For further information: Ray Wells, Statoil (UK) Limited, Tel: 07771 918018 email: [rawe@statoil.com](mailto:rawe@statoil.com)*



For 'live' Kingfisher updates of offshore activities, visit [www.fishsafe.eu](http://www.fishsafe.eu) and follow [@KingfisherInfo](https://twitter.com/KingfisherInfo) on Twitter

## Notice To Fishermen

First Published: 10 September 2015 | Latest Update: 10 September 2015

### Hazard – Bruce Field – Pigging Equipment

2 items of Bruce Main Oil Line Intelligent Pigging activation equipment were installed at the locations below.

Each item has a height of 1.3m and over 1m wide with a weight of 60kg

Cradle A	57°43.547'N	00°45.643'E
Cradle B	57°43.532'N	00°45.617'E



Outside the Forties Unity 500m exclusion zone

For further information: Nick Strachan, BP Exploration, Tel: +44(0)1224 955089 email: [nick.strachan@uk.bp.com](mailto:nick.strachan@uk.bp.com)

## Notice To Fishermen

First Published: 13 August 2015 | Latest Update: 13 August 2015

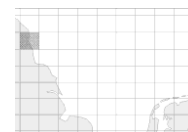
### Hazard – Dropped Object – Blyth Demonstrator Project



A 55m section of 8inch drill casing has been dropped along with an 18m section of 8inch drill pipe.

Local fishing vessels are advised to remain clear of at least 500m from the location

**Position**  
55°08.870'N 001°24.794'W



For further information: Simon Prince, Specialist Marine Consultant Ltd, Tel: +44(0) 7920 273866 email: [simonp@smchse.com](mailto:simonp@smchse.com)

## Wellheads

First Published: 30 July 2015 | Latest Update: 25 August 2015

### Suspended Wellhead – Abandonment of Suspended Wellhead



The suspended wellhead at the Wall location in block 28/15 will be cut and removed by the vessel Island Vanguard (call sign LNVU). Approx 20<sup>th</sup> September.

Structure	Operator	Position
28/15-2	Statoil (UK) Limited	56°32.356'N 000°58.347'E



For further information: Marcelle Wynter, DECC, Tel: 0300 068 6057. Email: [Marcelle.Wynter@decc.gsi.gov.uk](mailto:Marcelle.Wynter@decc.gsi.gov.uk)

## Wellheads

First Published: 02 July 2015 | Latest Update: 25 August 2015

### Abandoned Wellhead – Well Abandonment Campaign

A well abandonment campaign will be undertaken from the 8th July 2015 to the 26th August 2015.

Structure	Operator	Name	Position
21/20a-5	Centrica	Bligh - Abandoned	57°22.394'N 000°56.007'E
22/22b-5z	Centrica	Seljirj	57°12.499'N 001°14.678'E
21/28a-2	Antrim	Fyne	57°09.097'N 000°33.062'E
21/28a-9y	Antrim	Fyne	57°08.850'N 000°32.482'E
21/28a-10z	Antrim	Fyne	57°09.386'N 000°31.515'E
21/29d-11z	Antrim	Erne	57°09.624'N 000°37.195'E



For further information: Alastair Cattanach, OIS Ltd, Tel: +44(0)1224 452354 email: [alastair.cattanach@ois-ltd.com](mailto:alastair.cattanach@ois-ltd.com)

For 'live' Kingfisher updates of offshore activities, visit [www.fishsafe.eu](http://www.fishsafe.eu) and follow [@KingfisherInfo](https://twitter.com/KingfisherInfo) on Twitter

## Seabed Activity

First Published: 25 August 2015 | **Latest Update: 25 August 2015**

### Buzzard Pipeline End Manifold – Temporary Installation Activities

**Nexen wish to advise of upcoming temporary installation activities at the Buzzard oil export pipeline end manifold.** All activities will be undertaken from the Seven Atlantic. The vessel will mobilise on the 1st September. The offshore campaign is planned to run for 25 days.



Structure	Position
Buzzard Oil Export PLEM	57°34.002'N 00°53.622'W

For further information: Stelios Kalidakis, Nexen, Tel: +44(0)1224 371100 email: [Stelios.kalidakis@nexencnoocld.com](mailto:Stelios.kalidakis@nexencnoocld.com)

## Seabed Activity

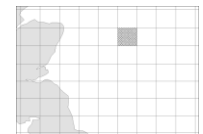
First Published: 03 March 2014 | **Latest Update: 08 September 2015**

### Montrose BLP Project – Development Operations



Offshore campaigns currently in progress or upcoming;

- Installation of new pipeline bundles along the 10km corridor between Montrose BLP and the Cayley Drill Centre (Now Complete see note below)
- Shaw pipeline installation (18km) between Montrose BLP and Shaw Drill Centres (Complete)
- Spool tie ins, testing and mechanical protection (Complete at Montrose BLP, Shaw Production and Shaw WI drill centres)
- Skandi Acergy in field (02/09/15) to undertake installation of trees at Shaw production drill centre



Please note: HSE recognised 500m Safety Zone are now in force at the following:  
Cayley drill centre 57°25.167'N 001°13.804'E Cayley/Montrose intermediate towhead 57°26.160'N 001°18.420'E  
Shaw Production drill centre 57°17.813'N 001°21.755'E Shaw WI drill centre 57°17.369'N 001°22.299'E

Key Coordinates	Coordinates	Key Coordinates	Coordinates
Montrose BLP	57°27.068'N 001°23.214'E	Shaw Prod DC	57°17.813'N 01°21.755'E
Cayley Drill Centre	57°25.167'N 001°13.804'E	Shaw Water Injection DC	57°17.369'N 01°22.299'E
44° Langed Crossing	57°25.924'N 001°17.332'E	24° GAEL crossings	57°25.757'N 01°22.760'E
24° GAEL Crossing	57°26.671'N 001°20.804'E	14° Forties Crossings-	57°27.054'N 01°22.987'E

For further information: Lilla Onodi, Talisman, Tel+44 (0)1224 358867 email: [LOnodi@talisman-sinopec.com](mailto:LOnodi@talisman-sinopec.com)

## Seabed Activity

First Published: 19 February 2015 | **Latest Update: 30 July 2015**

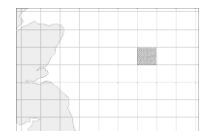
### Greater Stella – Development Operations



**Ithaca Energy UK Limited is developing the Greater Stella Area in Block 30/6a of the Central North Sea. The development is centred on a floating production vessel, FPF1, which will be located in the Stella Field.**

Primary locations are:

Location	Coordinates
FPF-1	56°46.846'N 002°06.542'E
Stella North Drill Centre (NDC)	56°49.150'N 002°04.228'E
Stella Mid Drill Centre (MDC)	56°47.431'N 002°05.398'E
SAL Base	56°48.428'N 002°06.317'E
Export Riser Base (ERB)	56°46.999'N 002°06.371'E



Subsea works:

Activity	Start Date	Duration	Vessel
SAL spool tie-in/leak/pressure testing	03/10/15	5 days	DSV Orelia
SAL rotation/function test	Circa 15/10/15	2 days	ERRV & Anchor Handler (tba)

For further information: Colin Strachan, Tel: +44 (0)20 8998 8748, Email: [cstrachan@costain.com](mailto:cstrachan@costain.com)

Area 3

10 September 2015 | Issue 19

For 'live' Kingfisher updates of offshore activities, visit [www.fishsafe.eu](http://www.fishsafe.eu) and follow [@KingfisherInfo](https://twitter.com/KingfisherInfo) on Twitter

## Seabed Activity

First Published: 10 September 2015 | **Latest Update: 10 September 2015**

### Hawksley Wellhead – Lost Special Water Mark

The special water mark located at the Hawksley Subsea well location has been reported to be off station and drifting. Last position unknown.



	Coordinates
Hawksley Wellhead Location	54°27.545'N 002°21.736'E
Buoy (Sinker) Location	54°27.602'N 002°21.834'E

Water Depth: 17m Light Characteristics: Carmanah 702-IR Solar Beacon – 1 fl (y) 5s


For further information, Richard Pierce, ConocoPhillips (UK) Ltd, Tel: 01224 205859 email: [richard.pierce@contractor.conocophillips.com](mailto:richard.pierce@contractor.conocophillips.com)

## Seabed Activity

First Published: 24 April 2014 | **Latest Update: 31 August 2015**

### Cygnus Field – Development Operations

GDF Suez E&P Ltd is developing the Cygnus Field in Block 44/11a & 44/12a of the Southern North Sea.



The installation phase is segregated into two offshore campaigns 2014 and 2015.

Infield activities:

#### Subsea Pipelines & Tie-ins

- 2 guard vessels Rachael S and Advance located at ETS Wye Manifold and Cygnus Bravo respectively.

#### Drilling

- Ensco 80 at AWHP with drilling operations ongoing.
- Supply Vessel- Maersk Feeder.
- ERRV on Location Cygnus Sentinel.

#### Key Locations:

Structures	Coordinates	Structures	Coordinates
Cygnus AWH Platform	54°34.146'N 002°17.465'E	Cygnus BWH Platform	54°35.878'N 002°11.696'E
Cygnus APU Platform	54°34.118'N 002°17.385'E	Cygnus SSIV Manifold	54°34.159'N 002°17.320'E
Cygnus AUQ Platform	54°34.090'N 002°17.305'E	Cygnus WYE Manifold	54°18.030'N 001°40.578'E

For further information, Trevor Yip-Hoi, GDF Suez E&P UK Ltd, Tel: +44(0)203 122 1554 email: [trevor.yip-hoi@gdfsuezep.co.uk](mailto:trevor.yip-hoi@gdfsuezep.co.uk)



Extra...

10 September 2015 | Issue 19

For 'live' Kingfisher updates of offshore activities, visit [www.fishsafe.eu](http://www.fishsafe.eu) and follow @KingfisherInfo on Twitter

## Area 1 – Rig List

Latest Update: 07 September 2015

MOVEMENT	RIG	POSITION	MOVEMENT	RIG	POSITION
	Paragon MSS1	58°00.80'N 00°55.30'W		Songa Delta	60°24.10'N 02°40.30'W
	COSL Rival	58°02.90'N 01°08.06'E		Deepsea Aberdeen	60°24.70'N 04°03.30'W
	Blackford Dolphin	58°06.10'N 00°41.70'E		Maersk Intrepid	60°30.30'N 02°00.80'E
	Maerk Giant	58°07.50'N 01°55.40'E		Borgsten Dolphin	60°37.66'N 01°39.29'E
	Songa Trym	58°22.90'N 02°04.10'E		COSL Promoter	60°45.30'N 03°38.20'E
	Sedco 704	58°29.40'N 01°02.30'E		Floatel Victory	60°47.10'N 02°28.50'W
	Maersk Integrator	58°34.30'N 01°41.80'E		COSL Innovator	60°52.40'N 03°29.4'E
	Bredford Dolphin	58°42.40'N 02°09.80'E		West Phoenix	60°56.80'N 02°53.70'W
<b>New</b>	Rowan Viking	58°50.60'N 02°14.90'E		West Elara	61°02.30'N 02°20.30'E
	West Epsilon	58°50.70'N 01°44.50'E		Deepsea Atlantic	61°04.90'N 02°15.20'E
	Transocean John Shaw	59°09.70'N 01°37.10'E		Borgland Dolphin	61°09.40'N 03°20.50'E
	West Alpha	59°10.70'N 02°22.70'E		Bideford Dolphin	61°20.60'N 01°58.20'E
	Wilphoenix	59°26.90'N 01°37.10'E		Paul B Loyd Jnr	61°29.90'N 01°36.00'E
	Transocean Winner	59°32.90'N 02°01.20'E		Transocean Arctic	64°01.10'N 06°46.70'E
	Ocean Patriot	59°35.60'N 01°27.00'E	<b>New</b>	Transocean Barents	64°12.60'N 07°16.40'E
<b>New</b>	Transocean Leader	59°54.00'N 01°16.90'E	<b>New</b>	Leiv Eiriksson	64°38.50'N 06°45.90'E
	Ocean Valiant	60°03.80'N 03°58.50'W		Scarabeo 5	64°57.00'N 06°26.00'E
	Sedco 712	60°08.00'N 03°42.50'W			

## Area 2 – Rig List

Latest Update: 07 September 2015

MOVEMENT	RIG	POSITION	MOVEMENT	RIG	POSITION
	EnSCO 71	55°31.80'N 05°00.40'E		Prospector 1	56°57.96'N 01°52.10'E
	EnSCO 72	55°38.40'N 04°53.00'E		GSF Galaxy 1	57°00.79'N 01°50.37'E
	Nobel Sam Turner	55°51.70'N 04°39.60'E		Prospector 5	57°00.80'N 01°50.50'E
	EnSCO 121	55°52.90'N 04°14.00'E		Noble Hans Deul	57°01.90'N 01°57.30'E
	COSL Rigmar	56°05.70'N 04°13.20'E		Byford Dolphin	57°04.80'N 02°05.00'E
	Energy Enhancer	56°10.70'N 04°10.80'E		Sedco 711	57°09.60'N 01°39.00'E
<b>New</b>	Stena Spey	56°11.90'N 02°45.80'E		Maersk Guardian	57°15.00'N 02°34.10'E
	Maersk Resolve	56°14.80'N 03°57.60'E		Safe Caledonia	57°17.59'N 01°39.58'E
	Maersk Reacher	56°16.90'N 03°23.80'E		GSF Galaxy 2	57°19.80'N 02°07.90'E
	Maersk Innovator	56°22.60'N 03°15.50'E		EnSCO 101	57°22.50'N 01°59.80'E
	Rowan Gorilla 6	56°31.20'N 03°13.30'E		Rowan Stavanger	57°22.50'N 01°23.00'E
	Rowan Norway	56°32.80'N 03°13.20'E		Sedco 714	57°41.18'N 04°00.72'W
	Maersk Gallant	56°41.40'N 03°06.10'E		Rowan Gorilla 7	57°43.90'N 00°58.40'W
	EnSCO 100	56°46.30'N 00°46.40'E		Safe Bristolia	57°45.50'N 01°48.10'E
	Rowan Gorilla 5	56°57.55'N 01°48.33'E		EnSCO 120	57°57.70'N 00°55.00'W

## Area 3 – Rig List

Latest Update: 07 September 2015

MOVEMENT	RIG	POSITION	MOVEMENT	RIG	POSITION
	Paragon C20052	52°29.70'N 04°12.90'E		Noble Regina Allen	53°33.10'N 03°21.70'E
	EnSCO 122	53°16.60'N 03°52.40'E		Paragon C20051	53°34.40'N 04°10.60'E
	Swift 10	53°18.40'N 03°56.90'E		GMS Endeavour 6102	53°41.90'N 03°52.00'E
	Seafox 1	53°19.40'N 02°34.50'E		Paragon B391	53°53.10'N 00°26.00'E
	GMS Endurance	53°23.30'N 02°00.30'E		Paragon C463	53°56.90'N 03°39.80'E
	Paragon C462	53°25.10'N 04°11.00'E		Paragon HZ1	54°19.00'N 02°37.20'E
	Paragon C461	53°28.30'N 04°29.30'E		Seafox 2	54°34.10'N 02°17.40'E
	EnSCO 92	53°28.50'N 02°14.00'E		Seafox 7	54°34.20'N 02°17.50'E
	Seafox 4	53°33.00'N 04°43.90'E		EnSCO 80	54°34.20'N 02°17.60'E

## Area 5 – Rig List

Latest Update: 07 September 2015

MOVEMENT	RIG	POSITION	MOVEMENT	RIG	POSITION
	Irish Sea Pioneer	51°37.90'N 03°10.60'W		Seajacks Kraken	53°57.60'N 3°40.40'W

For 'live' Kingfisher updates of offshore activities, visit [www.fishsafe.eu](http://www.fishsafe.eu) and follow @KingfisherInfo on Twitter

**"Rig anchors may extend up to one mile from the rig position. Anchor buoys not always deployed. Fishing within the anchor pattern should be avoided. Fishermen may contact the installation or the ERRV (standby vessel) for positions of the anchors."**

### Area 1 – Anchor List

| Latest Update: 08 September 2015

#### Transocean Leader – At Kraken DC1 C.A.P

Anchor No.	Anchor Position	Anchor Pennant End	Chain End Position	Chain Layout Pennant
Well	59°53.510'N 01°12.200'E			
1	59°54.290'N 01°11.580'E	59°54.380'N 01°11.500'E	59°53.890'N 01°11.910'E	59°53.780'N 01°12.000'E
2	59°54.310'N 01°12.690'E	59°54.400'N 01°12.740'E	59°53.900'N 01°12.420'E	59°53.780'N 01°12.350'E
3	59°53.760'N 01°13.790'E	59°53.790'N 01°13.980'E	59°53.630'N 01°12.970'E	59°53.510'N 01°12.770'E
4	59°53.210'N 01°13.700'E	59°53.170'N 01°13.880'E	59°53.370'N 01°12.940'E	59°53.410'N 01°12.690'E
5	59°52.760'N 01°12.810'E	59°52.680'N 01°12.870'E	59°53.150'N 01°12.480'E	59°53.290'N 01°12.360'E
6	59°52.740'N 01°11.590'E	59°52.660'N 01°11.540'E	59°53.120'N 01°11.910'E	59°53.260'N 01°12.020'E
7	59°53.200'N 01°10.670'E	59°53.170'N 01°10.520'E	59°53.370'N 01°11.460'E	59°53.410'N 01°11.690'E
8	59°53.820'N 01°10.660'E	59°53.850'N 01°10.510'E	59°53.650'N 01°11.460'E	59°53.600'N 01°11.670'E

#### Blackford Dolphin – Proposed Anchor Pattern Alder

Anchor No.	Position	Anchor No.	Position	Anchor No.	Position
Rig	58°06.121'N 00°41.692'E	3	58°06.504'N 00°42.665'E	6	58°05.483'N 00°41.550'E
1	58°06.640'N 00°40.956'E	4	58°06.043'N 00°42.909'E	7	58°05.370'N 00°40.718'E
2	58°06.759'N 00°41.833'E	5	58°05.601'N 00°42.426'E	8	58°06.198'N 00°40.474'E

#### Schiehallion – At Loyal Drill Centre

Anchor No.	Position	Anchor No.	Position	Anchor No.	Position
Rig		3	60°26.113'N 04°04.521'W	6	60°24.113'N 04°00.377'W
1	60°24.059'N 04°06.246'W	4	60°26.130'N 04°02.145'W	7	60°23.251'N 04°01.900'W
2	60°25.259'N 04°06.271'W	5	60°25.289'N 04°00.377'W	8	60°23.195'N 04°04.443'W

#### Borgsten Dolphin – Dunbar Platform 3/14a

Anchor No.	Position	Anchor No.	Position	Anchor No.	Position
Rig	60°37.660'N 01°39.290'E	5	60°37.820'N 01°37.750'E	10	60°37.390'N 01°40.390'E
1	60°36.930'N 01°38.730'E	6	60°37.930'N 01°37.820'E	11	60°37.290'N 01°40.320'E
2	60°37.000'N 01°38.510'E	7	60°38.350'N 01°39.510'E	12	60°37.190'N 01°40.180'E
3	60°37.060'N 01°38.300'E	8	60°38.300'N 01°39.750'E		
4	60°37.700'N 01°37.700'E	9	60°38.250'N 01°39.980'E		

#### Sedco 704 – At Fairleads Well G2G

Anchor No.	Position	Anchor No.	Position	Anchor No.	Position
Rig	59°21.080'N 01°32.980'E	3	59°21.760'N 01°32.610'E	6	59°20.880'N 01°34.170'E
1	59°20.770'N 01°31.760'E	4	59°21.790'N 01°32.880'E	7	59°20.380'N 01°34.130'E
2	59°21.410'N 01°31.680'E	5	59°20.990'N 01°34.140'E	8	59°20.370'N 01°32.800'E

Extra...

10 September 2015 | Issue 19

For 'live' Kingfisher updates of offshore activities, visit [www.fishsafe.eu](http://www.fishsafe.eu) and follow @KingfisherInfo on Twitter

### Area 2 – Anchor List

First Published: 16 July 2015 | Latest Update: 27 August 2015

#### Stena Spey – At Alma

Anchor No.	Position	Anchor No.	Position	Anchor No.	Position
Rig	56°11.090'N 002°45.750'E	3	57°12.270'N 002°46.960'E	6	57°11.060'N 002°44.930'E
1	56°12.640'N 002°45.290'E	4	57°11.680'N 002°47.000'E	7	57°11.640'N 002°43.830'E
2	56°12.670'N 002°46.260'E	5	57°11.150'N 002°46.300'E	8	57°12.260'N 002°43.160'E

#### Sedco 711 – At Seagull Well SGA

Anchor No.	Position	Anchor No.	Position	Anchor No.	Position
Rig	57°09.100'N 01°38.590'E	3	57°09.820'N 01°38.060'E	6	57°08.860'N 01°39.690'E
1	57°08.870'N 01°37.520'E	4	57°09.690'N 01°38.930'E	7	57°08.510'N 01°39.020'E
2	57°09.390'N 01°37.270'E	5	57°09.270'N 01°39.380'E	8	57°08.510'N 01°38.150'E

#### Sedco 714 – At Cromarty Firth – Anchorage No.12

Please note that the Sedco 714 is at UKCS Block 214/30a (open water).

Anchor No.	Position	Anchor No.	Position	Anchor No.	Position
Rig	57°41.180'N 04°00.790'W	3	57°41.300'N 04°00.690'W	6	57°40.860'N 04°00.420'W
1	57°41.170'N 04°01.350'W	4	57°41.170'N 04°00.430'W	7	57°40.860'N 04°00.720'W
2	57°41.300'N 04°01.090'W	5	57°40.950'N 04°00.420'W	8	57°40.950'N 04°00.350'W

#### Byford Dolphin – Pre-Laid at the Machar Field

Anchor No.	Position	Anchor No.	Position	Anchor No.	Position
Rig	57°04.742'N 02°04.910'E	5	57°04.996'N 02°06.367'E	10	57°04.117'N 02°03.792'E
1	57°05.540'N 02°03.664'E	6	57°04.842'N 02°06.447'E	11	57°04.490'N 02°03.454'E
2	57°05.531'N 02°04.499'E	7	57°04.364'N 02°05.749'E	12	57°04.861'N 02°03.537'E
3	57°05.558'N 02°05.098'E	8	57°04.085'N 02°05.290'E		
4	57°05.231'N 02°06.141'E	9	57°03.922'N 02°04.635'E		

#### Safe Caledonia Flotel – At ETAP

Anchor No.	Position	Anchor No.	Position	Anchor No.	Position
Rig	57°17.576'N 001°39.588'E	4	57°17.170'N 001°37.220'E	8	57°17.884'N 001°41.775'E
1	57°16.250'N 001°39.942'E	5	57°18.740'N 001°38.764'E	9	57°16.292'N 001°40.303'E
2	57°16.236'N 001°39.646'E	6	57°18.806'N 001°39.416'E	10	57°17.412'N 001°37.130'E
3	57°17.012'N 001°37.388'E	7	57°18.179'N 001°41.507'E		

### Area 1 – Survey List

Company & Vessels	Towed Cable Length / Depth	Area Covered & Quad Blocks	Duration
Fugro Survey Ltd Fugro Galaxy C6YY4		60°03.449'N 001°56.401'E 60°05.892'N 001°58.672'E 60°05.078'N 002°02.172'E 60°03.581'N 002°02.466'E 60°02.313'N 002°01.286'E	3/30 4/26 14/09/2015 - 31/12/2015 For 21 Days
TBA	8000m / 6m	60°31.326'N 003°23.951'W 60°13.168'N 002°37.982'W 59°55.123'N 003°06.586'W 60°12.647'N 003°52.360'W	203; 204; 206 05/09/2015 - 31/12/2015 For 2 Days
Fugro Surveys Ltd Fugro Searcher - 3EUY6		60°21.523'N 004°13.800'W 60°21.592'N 004°05.952'W 60°17.805'N 004°06.910'W 60°17.745'N 004°13.658'W	204 24/08/2015 - 30/10/2015 For 2 Days



Extra...

10 September 2015 | Issue 19

For 'live' Kingfisher updates of offshore activities, visit [www.fishsafe.eu](http://www.fishsafe.eu) and follow @KingfisherInfo on Twitter

Dolphin Geophysical Ltd Polar Duchess - 5BJC3 7-Oceans - HP4534	7000m / 20m	59°54.739'N 000°11.897'E 59°55.100'N 001°17.899'E 59°37.966'N 001°34.240'E 59°29.966'N 001°47.901'E 59°29.966'N 001°59.901'E 59°04.549'N 001°59.903'E 58°59.965'N 001°37.982'E 58°39.964'N 001°32.673'E	58°39.964'N 001°23.903'E 58°29.963'N 000°59.902'E 58°29.963'N 000°00.099'W 58°29.962'N 000°36.100'W 59°15.434'N 000°35.972'W 59°19.964'N 000°24.102'W 59°37.578'N 000°00.102'W	19/08/2015 - 31/10/2015  For 74 Days
PGS Ramform Explorer LAWP4		58°01.438'N 001°12.625'E 58°40.000'N 001°12.000'E 58°40.121'N 001°57.429'E 58°01.781'N 001°58.829'E		13/08/2015 - 30/09/2015
Gardline Geosurvey Ltd Polar Pioneer 2HG17	1250m / 3m	59°19.034'N 001°32.668'E 59°20.251'N 001°32.184'E 59°22.706'N 001°28.752'E 59°24.582'N 001°33.911'E 59°23.497'N 001°39.795'E 59°18.749'N 001°38.965'E	9	10/08/2015 - 29/10/2015  For 7 Days
Gardline Geosurvey Ltd Polar Surveyor 2HG17	1250m / 3m	59°19.034'N 001°32.668'E 59°20.251'N 001°32.184'E 59°22.706'N 001°28.752'E 59°24.582'N 001°33.911'E 59°23.465'N 001°40.479'E 59°18.718'N 001°39.647'E	9	10/08/2015 - 28/10/2015  For 7 Days
Baker Hughes Wireline	2m x 4m	58°29.334'N 001°02.188'E	Quad Block: 16	01/08/2015 - 31/01/2016  For 1 Day
TBC		60°57.472'N 004°03.993'W 60°57.499'N 004°00.150'W 60°55.232'N 004°00.137'W 60°55.213'N 004°03.925'W	Quad Block: 204	07/08/2015 - 01/10/2015  For 3 Days
Fugro Survey Ltd Fugro Galaxy C6YY4	700m / 3m	58°07.953'N,000°32.738'W 58°08.224'N,000°47.519'W 58°03.005'N,000°47.841'W 58°02.736'N,000°33.096'W	Quad Block: 15; 16	17/07/2015 - 30/09/2015  For 30 Days
Western Geco Ltd MV WG Vespucci - 5BXF2 MV Western Regent - 3ELY9 MV WG Tasman - 5BPB2	10500m / 35m	60°06.793'N 013°11.935'W 60°05.620'N 012°41.987'W 59°52.137'N 011°50.218'W 59°23.804'N 011°47.436'W 59°57.072'N 009°38.018'W 59°53.643'N 008°09.884'W 60°03.490'N 007°38.653'W 60°18.384'N 005°09.768'W 60°17.007'N 003°24.093'W 59°06.860'N 005°15.540'W 59°07.299'N 005°25.380'W 59°17.465'N 005°35.613'W 59°17.374'N 006°02.816'W 59°11.338'N 006°30.946'W 58°56.180'N 006°23.351'W 58°30.301'N 006°55.437'W 58°24.145'N 007°15.759'W 58°25.377'N 007°54.692'W	58°05.344'N 007°45.064'W 57°57.414'N 008°17.793'W 57°56.732'N 008°54.587'W 57°36.888'N 008°43.248'W 57°22.749'N 008°42.392'W 56°57.700'N 008°14.154'W 56°26.934'N 008°53.299'W 57°20.093'N 011°21.759'W 57°30.574'N 012°11.602'W 57°29.079'N 013°24.120'W 57°42.948'N 013°25.832'W 57°47.285'N 013°47.224'W 58°09.631'N 014°16.317'W 59°48.373'N 013°55.787'W 59°48.374'N 013°11.292'W	15/07/2015 - 30/11/2015  For 100 Days
Gardline Geosurvey Ltd Ocean Observer GHXX		59°38.041'N 001°22.012'E 59°38.154'N 001°31.584'E 59°35.461'N 001°31.702'E 59°32.707'N 001°26.515'E 59°32.655'N 001°22.272'E	Quad Block: 9	12/07/2015 - 31/10/2015  For 5 Days
Gardline Geosurvey Ltd Ocean Observer GHXX	1200m / 3m	59°26.536'N 001°48.186'E 59°22.576'N 001°44.849'E 59°24.746'N 001°34.897'E 59°28.711'N 001°38.218'E	Quad Block: 9	12/07/2015 - 31/10/2015  For 2 Days
Gardline Geosurvey Ltd Ocean Observer GHXX	1200m / 3m	59°33.480'N 001°23.477'E 59°33.556'N 001°29.844'E 59°30.324'N 001°29.988'E 59°30.248'N 001°23.631'E	Quad Block: 9	12/07/2015 - 31/10/2015  For 2 Days
Gardline Geosurvey Ltd Ocean Observer GHXX	1200m / 3m	59°36.461'N 001°30.741'E 59°36.530'N 001°39.118'E 59°33.299'N 001°37.251'E 59°33.229'N 001°30.884'E	Quad Block: 9	12/07/2015 - 31/10/2015  For 2 Days
Subsea 7 Acergy Viking - JWLL Seven Pelican - C6RE7 Edda Fauna - JWMZ		58°27.558'N,001°12.654'E 58°46.254'N,001°19.703'E	Quad Block: 16	01/07/2015 - 30/09/2015  For 30 Days

Extra...

10 September 2015 | Issue 19

For 'live' Kingfisher updates of offshore activities, visit [www.fishsafe.eu](http://www.fishsafe.eu) and follow @KingfisherInfo on Twitter

BGP MV Pioneer - 3EGU3	10050m / 8m	57°46.016'N 001°56.844'W 57°53.158'N 001°27.890'W 57°58.948'N 001°21.000'W 58°38.492'N 001°20.505'W 58°45.504'N 001°29.113'W 58°51.087'N 002°17.471'W 58°46.454'N 002°40.857'W 58°42.852'N 002°46.102'W	58°19.960'N 003°00.603'W 58°15.785'N 003°07.023'W 58°07.504'N 003°14.878'W 57°58.200'N 003°15.134'W 57°53.959'N 003°12.102'W 57°46.266'N 002°52.659'W 57°46.266'N 002°52.659'W  Quad Block: 12, 13, 18, 19	01/07/2015 - 31/10/2015  For 120 Days
BGP MV Pioneer - 3EGU3	8000m / 8m	58°09.960'N,002°35.602'W 58°09.960'N,001°48.101'W 57°59.960'N,001°48.070'W 58°00.263'N,002°36.323'W	Quad Block: 12, 13	01/07/2015 - 31/10/2015  For 35 Days
Fugro Survey Fugro Galaxy - C6YY4		60°40.216'N 003°02.902'W 60°36.036'N 002°51.207'W 60°31.683'N 002°57.653'W 60°35.853'N 003°09.335'W	Quad Block: 205; 206	11/06/2015 - 30/09/2015  For 10 Days
Total E&P UK Ltd Normand Progress- M2XB5 Viking Neptune - C6BR9		61°04.570'N 002°05.547'W	61°04.570'N 002°05.547'W  Quad: 214	30/05/2015 - 30/10/2015  For 160 Days
EMGS ASA Em Leader - C6XD3		59°49.931'N 000°02.803'E 59°49.932'N 000°29.616'E 59°59.933'N 000°29.710'E 59°59.933'N 000°53.870'E 60°09.934'N 000°53.964'E 60°09.935'N 001°19.261'E 59°19.931'N 001°19.358'E 59°19.622'N 001°04.801'E 59°10.053'N 001°04.802'E 59°09.928'N 000°02.710'E	Quad Block: 3, 8, 9	25/05/2015 - 30/11/2015  For 105 Days
Gardline Geosurvey Limited MV Ocean Researcher GDLS	1200m / 3m	59°24.724'N 001°35.340'E 59°24.810'N 001°43.793'E 59°20.484'N 001°43.954'E 59°20.414'N 001°35.518'E	Quad Block: 9	02/04/2015 - 30/09/2015  For 4 Days
PGS Geophysical ASA Ramform Vanguard C6TU8	6500m / 25	60°30.291'N 000°36.326'E 60°32.893'N 000°38.868'E 60°35.260'N 000°44.452'E 60°35.812'N 001°26.483'E 60°34.213'N 001°31.673'E 60°32.585'N 001°34.472'E 60°04.348'N 001°45.759'E 60°01.880'N 001°43.516'E 59°59.433'N 001°38.836'E 59°59.020'N 000°55.742'E 60°00.329'N 000°51.109'E 60°01.680'N 000°48.344'E 60°01.680'N 000°48.344'E	Quad Block: 2; 3; 8; 9	02/04/2015 - 30/11/2015  For 45 Days
TGS-NOPEC Polar Duchess 5BJC3	6500m / 18m	1. 60°43.685'N 000°20.262'E 2. 60°43.669'N 001°44.331'E 3. 58°26.713'N 001°21.020'E	4. 58°25.128'N 000°51.067'W 5. 59°08.180'N 000°50.819'W 6. 59°08.298'N 000°19.750'E	16/03/2015 - 30/09/2015  For 133 Days
PGS Geophysical ASA Ramform Atlas C6AX2	6500m / 25m	59°51.552'N 000°28.404'E 59°52.428'N 001°25.077'E 59°48.519'N 001°32.819'E 59°40.608'N 001°33.105'E 59°36.801'N 001°24.992'E 59°36.741'N 001°19.317'E 59°24.004'N 001°19.948'E 59°24.303'N 001°46.775'E 59°17.303'N 001°42.585'E 59°06.426'N 001°39.698'E 59°06.182'N 001°19.120'E 58°58.266'N 001°16.797'E 58°46.069'N 001°03.787'E 58°44.735'N 000°59.280'E	58°41.062'N 000°59.309'E 58°38.821'N 000°56.281'E 58°37.170'N 000°51.746'E 58°36.159'N 001°57.058'W 58°40.107'N 001°44.840'W 58°42.258'N 001°42.084'W 58°56.257'N 001°37.731'W 59°02.221'N 001°37.184'W 59°05.444'N 001°43.694'W 59°06.382'N 000°25.580'E 59°48.348'N 000°22.371'E 59°48.348'N 000°22.371'E  Quad Block: 8; 9; 14; 15	01/03/2015 - 30/11/2015  For 150 Days
PGS Geophysical ASA Ramform Vanguard C6TU8	8000m / 20m	58°13.774'N 001°39.906'E 58°09.608'N 001°43.728'E 58°08.561'N 001°40.297'E 58°05.925'N 001°40.385'E 58°00.688'N 001°31.158'E 58°00.229'N 000°58.830'E 58°05.111'N 000°48.396'E 58°17.933'N 000°47.663'E	58°22.803'N 000°57.084'E 58°23.096'N 001°16.664'E 58°31.954'N 001°16.541'E 58°32.002'N 001°16.550'E 58°36.771'N 001°25.450'E 58°36.848'N 001°31.786'E 58°25.763'N 001°28.903'E  Quad Block: 15; 16	01/03/2015 - 30/11/2015  For 102 Days

Extra...

10 September 2015 | Issue 19

For 'live' Kingfisher updates of offshore activities, visit [www.fishsafe.eu](http://www.fishsafe.eu) and follow @KingfisherInfo on Twitter

CGG Services S A Oceanic Phoenix – FIFU Bourbon Gannet – 5BZB3 Geo Celtic - FIKK	7950m / 1000m	61°58.144'N 001°23.433'E 61°42.008'N 001°34.804'E 61°21.370'N 001°47.295'E 60°32.969'N 001°56.801'E 59°59.429'N 002°03.389'E 59°54.039'N 002°04.447'E 59°52.962'N 002°04.016'E	59°52.975'N 001°47.691'E 59°32.929'N 001°47.901'E 59°32.978'N 001°15.450'E 58°42.929'N 001°14.902'E 58°42.932'N 000°21.382'E 60°28.400'N 000°20.611'E 60°28.400'N 000°20.611'E	01/03/2015 - 30/09/2015  For 90 Days
---	---------------	--	--	--

### Area 2 – Survey List

Company & Vessels	Towed Cable Length / Depth	Area Covered & Quad Blocks		Duration
Fairfield Nodel Ocean Pearl - C6ZW4 Geowave Commander - LAKY6		57°52.636'N 000°57.707'W 57°52.516'N 000°50.428'W 57°53.624'N 000°48.995'W 57°58.228'N 000°48.715'W 57°59.664'N 000°47.562'W 58°01.110'N 000°47.015'W 58°03.533'N 000°46.865'W 58°04.547'N 000°49.397'W 58°04.644'N 000°55.191'W	58°02.334'N 001°02.492'W 58°00.233'N 001°02.606'W 57°57.368'N 001°00.329'W 57°56.479'N 001°00.378'W 57°55.569'N 000°59.060'W 57°53.711'N 000°59.165'W 57°52.636'N 000°57.707'W	01/02/2015 - 30/09/2015 For 60 Days
Fugro Survey		57°14.706'N 001°04.998'E 57°07.903'N 001°18.440'E 57°02.131'N 001°08.377'E 57°09.180'N 000°55.262'E	14; 20  21; 22	09/09/2015 - 29/02/2016 For 25 Days
Bibby Offshore UK Ltd Olympic Bibby - C6BX7		57°35.899'N 001°38.466'E 57°36.832'N 001°38.365'E	22	01/09/2015 - 01/10/2015 For 1 Day
Gardline Ocean Reliance - J8B2707		56°52.501'N 000°39.495'E 56°49.930'N 000°44.514'E 56°47.180'N 000°39.827'E 56°49.748'N 000°34.808'E	28	01/09/2015 - 31/10/2015 For 25 Days
Dolphin Geophysical Ltd Polar Duchess - 5BJC3 7-Oceans - HP4534	6500m / 20m	57°19.960'N 000°00.096'W 57°19.960'N 000°24.097'W 57°23.293'N 000°35.914'W 57°22.871'N 001°14.333'W 57°59.962'N 001°16.345'W 57°59.961'N 001°00.099'W 58°09.961'N 000°48.099'W 58°09.962'N 000°00.098'W	14; 19; 20	01/09/2015 - 31/10/2015 For 61 Days
PGS Ramform Challenger C6TU5		56°39.797'N 001°21.323'E 56°51.363'N 001°20.755'E 56°56.633'N 001°21.298'E 56°58.599'N 001°28.214'E 57°05.661'N 001°51.151'E 57°06.555'N 002°01.113'E 57°04.249'N 002°09.013'E 57°01.423'N 002°12.281'E 56°58.709'N 002°13.199'E	56°47.132'N 002°13.414'E 56°44.759'N 002°12.812'E 56°41.572'N 002°09.529'E 56°39.979'N 002°05.865'E 56°32.966'N 001°43.226'E 56°31.924'N 001°36.675'E 56°32.739'N 001°29.556'E 56°35.633'N 001°23.656'E	31/08/2015 - 30/09/2015
MPX Pathway Ltd TBC	1200m	57°54.730'N 000°47.717'E 57°55.836'N 000°49.933'E 57°56.694'N 000°51.182'E 57°57.801'N 000°53.399'E	21	17/08/2015 - 20/09/2015 For 7 Days
Fugro Survey Ltd MV Fugro Galaxy - C6YY4	600m	56°48.000'N 000°35.008'E 56°45.431'N 000°40.022'E 56°42.492'N 000°35.033'E 56°45.057'N 000°30.019'E	28	17/08/2015 - 30/09/2015 For 7 Days
Fugro Fugro Galaxy C6YY4		56°57.427'N 001°26.399'W 56°50.659'N 001°36.875'W	29	15/08/2015 - 30/11/2015 For 4 Days
Fugro Fugro Searcher 3EUY6		58°03.864'N 001°06.101'W 58°03.857'N 001°03.219'W 58°02.555'N 001°03.205'W 58°02.582'N 001°06.186'W 58°01.466'N 000°54.901'W 58°00.126'N 000°52.562'W 58°00.124'N 000°52.494'W 58°00.175'N 000°55.010'W	Quad Block: 13, 14	15/08/2015 - 30/11/2015 For 4 Days
Gardline Geosurvey Ltd MV Ocean Reliance - J8B2707		56°49.629'N 001°58.898'E 56°54.688'N 001°59.400'E 56°54.350'N 002°10.466'E 56°49.292'N 002°09.939'E	Quad Block: 30	10/08/2015 - 31/10/2015 For 8 Days



Extra...

For 'live' Kingfisher updates of offshore activities, visit [www.fishsafe.eu](http://www.fishsafe.eu) and follow @KingfisherInfo on Twitter

Gardline Geosurvey Ltd MV Ocean Reliance - J8B2707		56°51.559'N 002°15.189'E 56°53.489'N 002°08.368'E 56°49.751'N 002°04.853'E 56°47.824'N 002°11.666'E	Quad Block: 30	10/08/2015 - 31/10/2015 For 5 Days
Guardline Geosurvey Ltd Ocean Observer - GHXX MV Ramform Explorer MV Sanco Chaser MV Tess		57°32.020'N 001°59.065'E 57°30.720'N 002°07.236'E 57°28.407'N 002°11.041'E 57°26.985'N 002°00.752'E 57°27.679'N 001°56.672'E	Quad 22,23	27/07/2015 - 31/10/2015 For 5 Days
Fugro Survey Ltd MV Fugro Galaxy - C6YY4		57°26.410'N 001°59.454'E 57°27.074'N 001°56.281'E 57°32.522'N 001°59.483'E 57°31.706'N 002°03.952'E 57°30.205'N 002°09.618'E 57°27.610'N 002°11.058'E 57°26.212'N 002°08.724'E 57°19.995'N 002°08.869'E	57°20.025'N 002°05.624'E 57°08.341'N 001°59.947'E 57°02.002'N 001°58.167'E 57°01.935'N 001°56.512'E 57°08.278'N 001°58.677'E 57°19.926'N 001°59.632'E 57°19.926'N 001°59.632'E	27/07/2015 - 31/10/2015 For 23 Days
Fugro Survey Ltd MV Fugro Galaxy - C6YY4	1300m / 5m	57°31.887'N 001°59.797'E 57°30.720'N 002°07.236'E 57°28.407'N 002°11.041'E 57°26.256'N 002°07.343'E 57°27.881'N 001°57.441'E	Quad 22,23	27/07/2015 - 31/10/2015 For 5 Days
Gardline Geosurvey Ltd Ocean Observer - GHXX		57°26.410'N 001°59.454'E 57°27.168'N 001°55.541'E 57°32.560'N 001°58.803'E 57°31.706'N 002°03.952'E 57°30.205'N 002°09.618'E 57°27.610'N 002°11.058'E 57°26.212'N 002°08.724'E 57°19.995'N 002°08.869'E 57°20.025'N 002°05.624'E 57°08.341'N 001°59.947'E 57°02.002'N 001°58.167'E 57°01.935'N 001°56.512'E 57°08.278'N 001°58.677'E 57°19.926'N 001°59.632'E	22,23	
Western Geco Ltd Mv Western Trident - 3FE09	3600m / 23m	57°57.016'N 000°55.358'E 57°55.764'N 001°05.213'E 57°33.228'N 000°55.141'E 57°34.468'N 000°45.384'E	21, 22	26/07/2015 - 31/10/2015 For 5 Days
Fugro GeoConsulting Ltd MV Bucentaur - C6SU4 MV Gargano - VSMW5		56°38.841'N 002°12.376'E 56°38.848'N 002°13.354'E 56°38.309'N 002°13.365'E 56°38.302'N 002°12.387'E		21/07/2015 - 31/10/2015 For 3 Days
Fugro GeoConsulting Ltd MV Bucentaur - C6SU4 MV Gargano - VSMW5		57°43.222'N 001°20.489'E 57°43.235'N 001°21.496'E 57°42.696'N 001°21.520'E 57°42.683'N 001°20.513'E		20/07/2015 - 31/10/2015 For 3 Days
Western Geco Ltd MV WG Vespucci - 5BXF2 MV Western Regent - 3ELY9 MV WG Tasman - 5BPP2	8500m / 35m	55°59.956'N 002°12.096'W 54°39.954'N 001°00.091'W 54°09.953'N 000°00.089'W 56°39.759'N 001°57.024'W 57°39.960'N 001°36.099'W 57°29.959'N 001°36.099'W 57°19.959'N 001°36.098'W 57°09.958'N 001°48.098'W 57°09.960'N 001°52.265'W 56°59.958'N 002°00.098'W 56°32.952'N 002°27.396'W	21, 22	15/07/2015 - 18/12/2015 For 130 Days
Gardline Geosurvey Ltd Ocean Reliance - J8B2707	1200m / 3m	56°49.293'N 001°34.912'E 56°55.052'N 001°40.706'E 56°51.867'N 001°51.217'E 56°46.116'N 001°45.404'E	Quad Block: 9	25/06/2015 - 30/09/2015 For 9 Days
Baker Hughes Wireline Prospector 5		56°59.133'N 001°27.247'E 56°59.155'N 001°29.220'E 56°58.077'N 001°29.264'E 56°56.054'N 001°27.292'E	29	01/06/2015 - 31/12/2015 For 1 Day
PGS Geophysical ASA Ramform Vanguard C6TU8	8500m / 20m	56°21.719'N 002°14.414'E 56°44.253'N 002°13.990'E 56°46.552'N 002°16.548'E 56°50.427'N 002°29.408'E 56°35.657'N 002°36.714'E 56°25.037'N 002°50.016'E 56°17.927'N 002°26.087'E 56°18.771'N 002°18.995'E	30	10/03/2015 - 30/10/2015 For 75 Days

Extra...

10 September 2015 | Issue 19

For 'live' Kingfisher updates of offshore activities, visit [www.fishsafe.eu](http://www.fishsafe.eu) and follow @KingfisherInfo on Twitter

CGG Services S A TBA	7950m / 1000m	56°49.570'N,002°29.826'E 56°35.660'N,002°36.710'E 56°26.533'N,002°48.141'E 56°27.122'N,000°48.228'E 56°43.794'N,000°48.144'E	56°43.830'N,001°18.159'E 56°47.132'N,001°18.168'E 56°47.061'N,001°44.411'E 56°49.903'N,001°44.452'E 56°49.570'N,002°29.826'E	01/03/2015 - 30/11/2015  For 37 Days
CGG Services S A TBA	7950m / 900m	55°57.587'N,001°08.534'E 55°57.444'N,001°57.278'E 55°54.010'N,001°57.260'E 55°53.761'N,002°27.261'E	55°21.999'N,002°27.057'E 55°22.401'N,001°08.764'E 55°57.587'N,001°08.534'E	14/02/2015 - 30/11/2015  For 58 Days

### Area 3 – Survey List

Company & Vessels	Towed Cable Length / Depth	Area Covered & Quad Blocks		Duration
Fugro Survey Ltd Fugro Galaxy - C6YY4		53°38.924'N 001°17.795'E 53°39.030'N 001°25.508'E 53°34.986'N 001°25.658'E 53°34.881'N 001°17.958'E	48	15/09/2015 - 25/10/2015  For 5 Days
Bibby Offshore UK Ltd Olympic Bibby - C6BX7		54°18.422'N 002°25.036'E 54°14.201'N 002°23.214'E	44	01/09/2015 - 16/10/2015  For 2 Days
TBA		54°36.019'N 002°11.668'E	44	14/08/2015 - 14/09/2015  For 14 Days
ENI TBA		52°38.713'N 003°05.784'E 52°34.397'N 003°05.774'E 52°34.400'N 002°58.691'E 52°38.715'N 002°58.689'E	54, 53	31/08/2015 - 31/12/2015  For 21 Days
ENI TBA		53°04.936'N 001°46.986'E 53°05.005'N 001°54.150'E 53°04.276'N 001°54.169'E 53°04.293'N 001°55.991'E 52°59.978'N 001°56.098'E 52°59.911'N 001°48.947'E 53°00.640'N 001°48.927'E 53°00.622'N 001°47.107'E	48	27/08/2015 - 31/12/2015  For 14 Days
Gardline Geosurvey Ltd MV Kommandor - PBQW		53°07.942'N 001°42.212'E 53°08.016'N 001°49.385'E 53°03.702'N 001°49.503'E 53°03.628'N 001°42.342'E	48	07/08/2015 - 31/12/2015  For 7 Days
Gardline Geosurvey Ltd MV Kommandor - PBQW		53°02.044'N 001°47.144'E 53°02.114'N 001°54.300'E 52°57.800'N 001°54.409'E 52°57.730'N 001°47.264'E	48; 52	07/08/2015 - 31/12/2015  For 7 Days
ENI TBA		53°09.874'N 001°37.902'E 53°09.953'N 001°45.080'E 53°05.640'N 001°45.205'E 53°05.561'N 001°38.039'E	48	01/08/2015 - 31/12/2015  For 21 Days
Western Geco Ltd MV WG Vespucci - 5BXF2 MV Western Regent - 3ELY9 MV WG Tasman - 5BPP2	8500m / 35m	56°16.451'N 002°10.016'W 56°05.776'N 001°58.977'W 55°52.656'N 001°41.264'W 55°44.777'N 001°18.226'W 55°34.276'N 001°16.530'W 55°17.291'N 001°11.970'W 55°10.874'N 001°09.469'W 54°51.793'N 000°59.367'W 54°46.919'N 000°51.989'W 54°42.406'N 000°33.571'W 54°35.136'N 000°17.503'W 54°23.008'N 000°04.991'W 54°18.786'N 000°01.740'E 54°16.113'N 000°14.950'E 54°14.610'N 000°40.745'E 54°35.938'N 000°51.566'E	54°24.116'N 002°06.166'E 54°29.984'N 002°38.217'E 54°34.527'N 002°43.000'E 54°43.009'N 002°37.163'E 54°51.719'N 002°46.962'E 54°54.931'N 003°00.955'E 55°50.059'N 003°23.913'E 56°05.205'N 003°14.926'E 56°42.420'N 001°27.398'E 57°45.614'N 000°36.215'W 57°50.493'N 000°51.958'W 57°49.099'N 001°01.141'W 57°40.166'N 001°28.269'W 57°27.440'N 001°24.543'W 57°10.755'N 001°41.920'W 56°55.208'N 001°50.191'W 56°38.616'N 002°05.243'W 56°35.517'N 002°07.373'W	15/07/2015 - 18/12/2015  For 130 Days
Gardline Geosurvey Ltd Sea Surveyor - C6QL6		54°38.385'N 001°45.206'E	43	13/07/2015 - 30/09/2015  For 4 Days

Extra...

10 September 2015 | Issue 19

For 'live' Kingfisher updates of offshore activities, visit [www.fishsafe.eu](http://www.fishsafe.eu) and follow @KingfisherInfo on Twitter

### Area 4 – Survey List

Company & Vessels	Towed Cable Length / Depth	Area Covered & Quad Blocks		Duration
Bibby Hydromap Chartwell - MHGV6	300m	53°48.001'N 003°36.001'W 53°46.301'N 003°43.501'W 53°44.251'N 003°42.301'W 53°45.901'N 003°34.731'W 53°46.742'N 003°35.239'W 53°49.414'N 003°24.454'W 53°59.114'N 003°14.703'W 54°00.545'N 003°14.712'W 54°00.879'N 003°14.611'W	54°03.513'N 003°12.898'W 54°03.607'N 003°13.328'W 54°00.771'N 003°15.171'W 53°59.449'N 003°15.163'W 53°58.963'N 003°15.388'W 53°49.898'N 003°24.499'W 53°49.508'N 003°25.258'W 53°46.996'N 003°35.393'W	01/08/2015 - 30/09/2015

### Area 5 – Survey List

Company & Vessels	Towed Cable Length / Depth	Area Covered & Quad Blocks		Duration
Bibby Hydromap Voe Earl - 2FEP6		53°22.929'N 003°23.492'W 53°21.189'N 003°20.372'W	110	31/08/2015 - 18/09/2015 For 3 Days
TBA		53°08.414'N 003°02.666'W		20/08/2015 - 30/11/2015 For 10 Days



For 'live' Kingfisher updates of offshore activities, visit [www.fishsafe.eu](http://www.fishsafe.eu) and follow [@KingfisherInfo](https://twitter.com/KingfisherInfo) on Twitter

### **Disclaimer and Limitation of Liability**

Whilst reasonable steps have been taken to ensure its accuracy, the data contained in this Bulletin ("Bulletin Data") is not verified. Except to the extent required by law, the Seafish Industry Authority and FLTC Services Limited shall have no liability to You, meaning any person, firm, partnership, corporate body or any other legal person receiving or otherwise using, or benefitting from the use of, Bulletin Data for any damage or losses (including consequential losses) caused by any error or omission in the Bulletin Data. Notwithstanding the foregoing exclusion of liability, in the event that we are found liable to You, then our entire liability in such event, whether in contract, delict (including negligence) or otherwise, shall not exceed £10,000. The Admiralty Notices to Mariners should also be consulted.